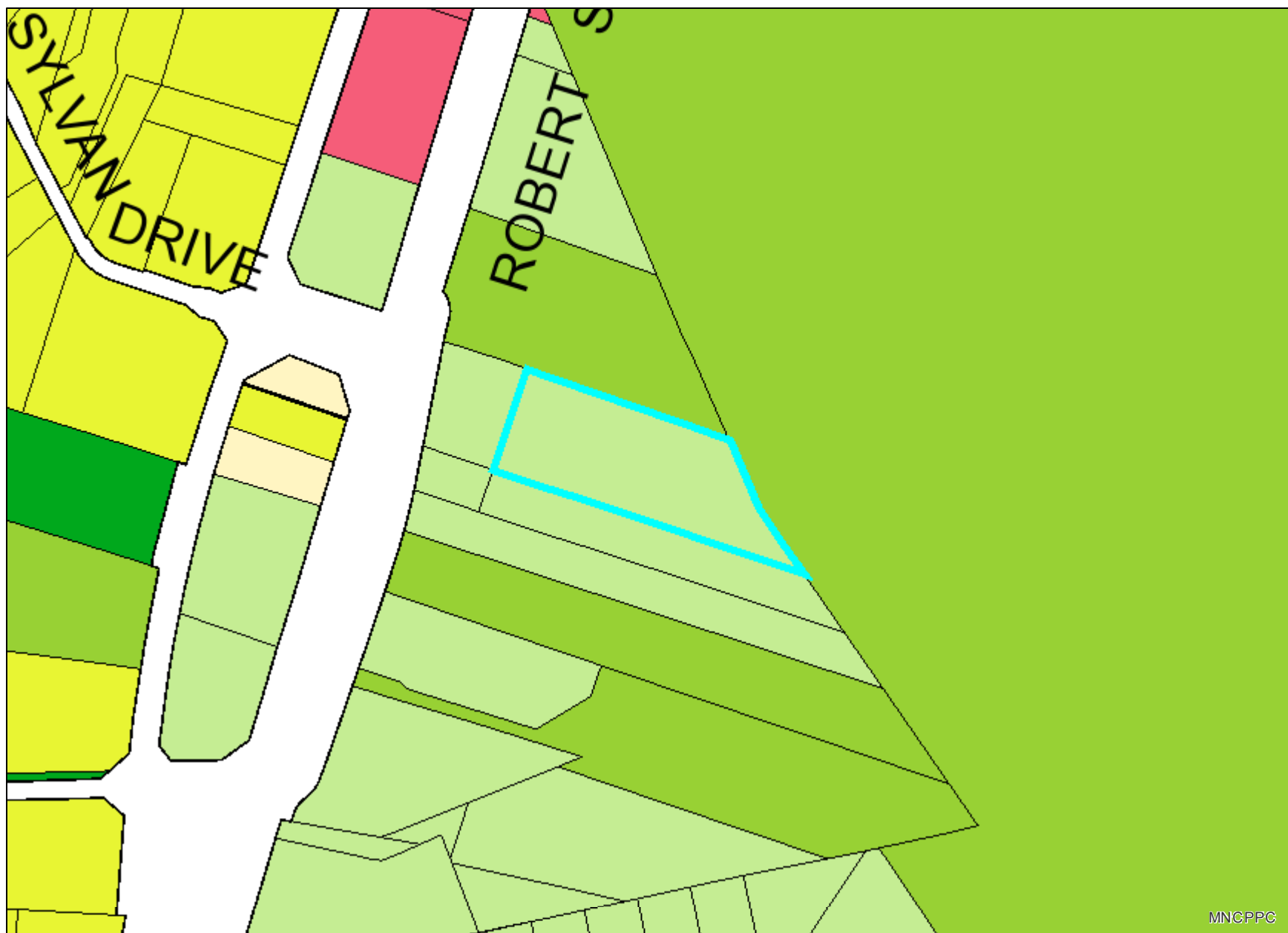


Stan




MNCPPC


Legend for Stan

Property

Road Casings




Property




Zoning


Chesapeake Bay Critical Area Overlay (2015)



Neighborhood Conservation Overlay




Zoning Line




Zoning


ROS




AG




AR




RE




RR




RSF-95




RSF-65




RSF-A




RMF-12



RMF-20



RMF-48



CN
CS
CGO
IE
IH
NAC
TAC-C
TAC-E
LTO-C
LTO-E
RTO-L-C
RTO-L-E
RTO-H-C
RTO-H-E
RMH
LCD
LMXC
LMUTC
R-PD

