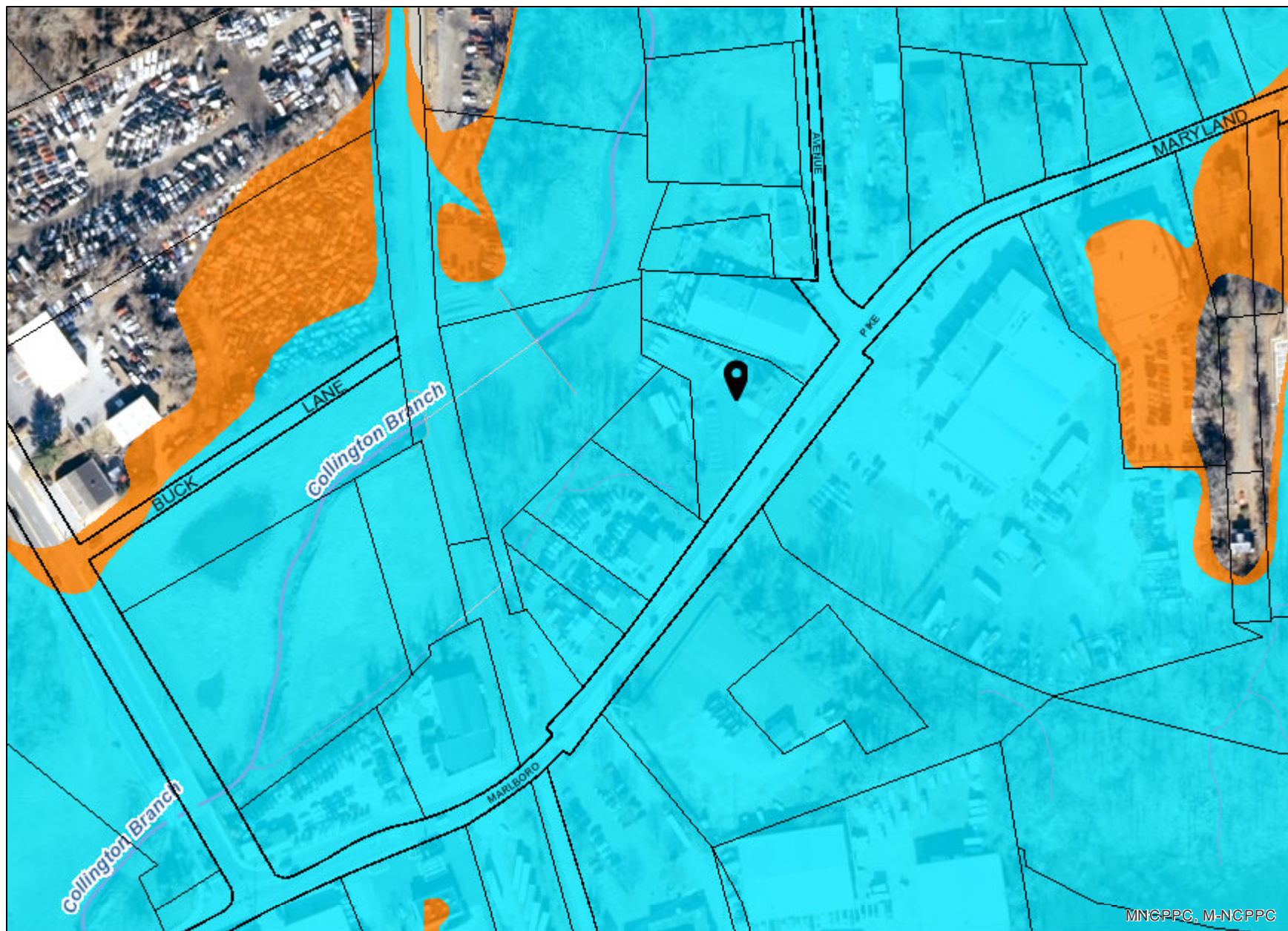


Marlboro Zoning



Legend for Marlboro Zoning

Property

Road Casings




Property




Environmental


Stream Center and Drainage (2020)




Bulkhead




Dam




Drainage Connector




Floodwall




Headwall




Hidden Single Line Stream




Hidden Stream Poly Centerlines




Hidden Water Canal




Hidden Water Cooling Channel




Single Line Stream




Stream Poly Centerlines




Water Canal



Water Cooling Channel



Floodplain (FEMA - 2016)



1% Annual Chance Flood Hazard



Regulatory Floodway



Open Water



0.2% Annual Chance Flood Hazard



Area with Reduced Risk Due to Levee

Area of Minimal Flood Hazard

Latest Imagery

2023 Color (Dec) - 6 inch

Image



Red: Band_1



Green: Band_2



Blue: Band_3

Default

Property Base Fill

