

16226 & 16228 Livingston Rd Accokeek MD



Legend for 16226 & 16228 Livingston Rd Accokeek MD

Property

Road Casings



Property



Environmental

Floodplain - Consultant Study (DPIE)



Floodplain (DPIE)



Floodplain (FEMA - 2016)



1% Annual Chance Flood Hazard



Regulatory Floodway



Open Water



0.2% Annual Chance Flood Hazard



Area with Reduced Risk Due to Levee



Area of Minimal Flood Hazard



Natural Resource Inventory



Sensitive Species Review (DNR)



Soil (NRCS)



Tier II Catchment (MDE)



Tier II Stream Segment (MDE)



Tree Conservation Plan 1











Tree Conservation Plan 2



Watershed (DOE)

-  Woodland Conservation Area
-  Planted
-  Retained
-  Retained, Not Credited

Elevation

- Contour - 2 Ft (2021)

- 7101 (Index Contour)

- 7102 (Intermediate Contour)

- 7103 (Index Depression Contour)

- 7104 (Intermediate Depression Contour)

- 7105 (Index Hidden Contour)

- 7106 (Intermediate Hidden Contour)

- 7107 (Index Hidden Depression Contour)

- 7108 (Intermediate Hidden Depression Contour)

Latest Imagery

- 2023 Color (Dec) - 6 inch
Image
 Red: Band_1
-  Green: Band_2
-  Blue: Band_3

Default

- Property Base Fill

