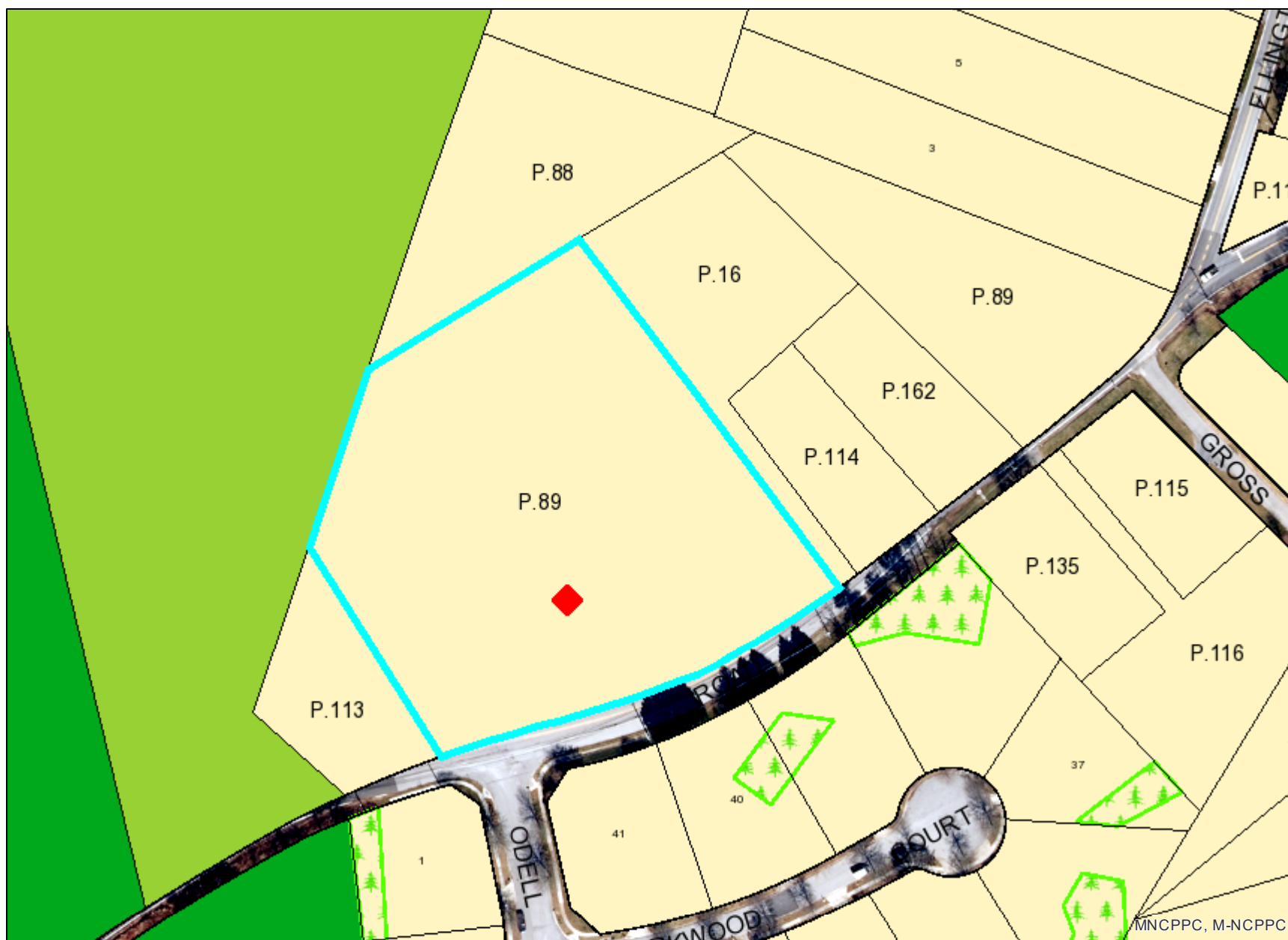


6128 Odell Rd Zoning Map



Legend for 6128 Odell Rd Zoning Map

Property

Road Casings




Property




Easement


Environmental and Cultural (Platted)




Conservation



Floodplain




Landscape




Water Management


MALPF, HARPP and Rural Legacy



HARPP




MALPF




Rural Legacy


Miscellaneous (Platted)




Access




Construction




Lot Line




Negative



Signage



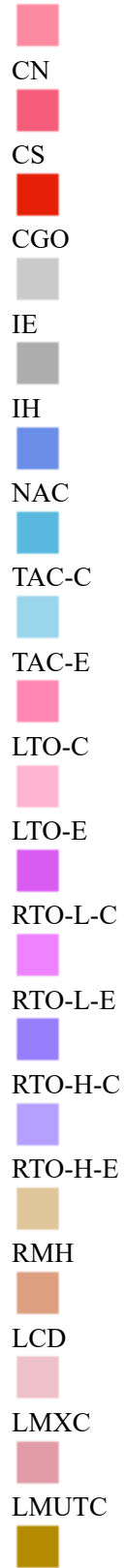
Trail



- Utility
- Water Management
- Mount Vernon Scenic Easement Area
- Transportation and Circulation (Platted)
- Access
- Public Utility
- Trail
- MET Easement (DNR)

Zoning

- Zoning
- ROS
- AG
- AR
- RE
- RR
- RSF-95
- RSF-65
- RSF-A
- RMF-12
- RMF-20
- RMF-48



- R-PD
- NAC-PD
- TAC-PD
- LTO-PD
- RTO-PD
- MU-PD
- IE-PD

Latest Imagery

2023 Color (Dec) - 6 inch
Image

- Red: Band_1
- Green: Band_2
- Blue: Band_3

Default

Property Base Fill