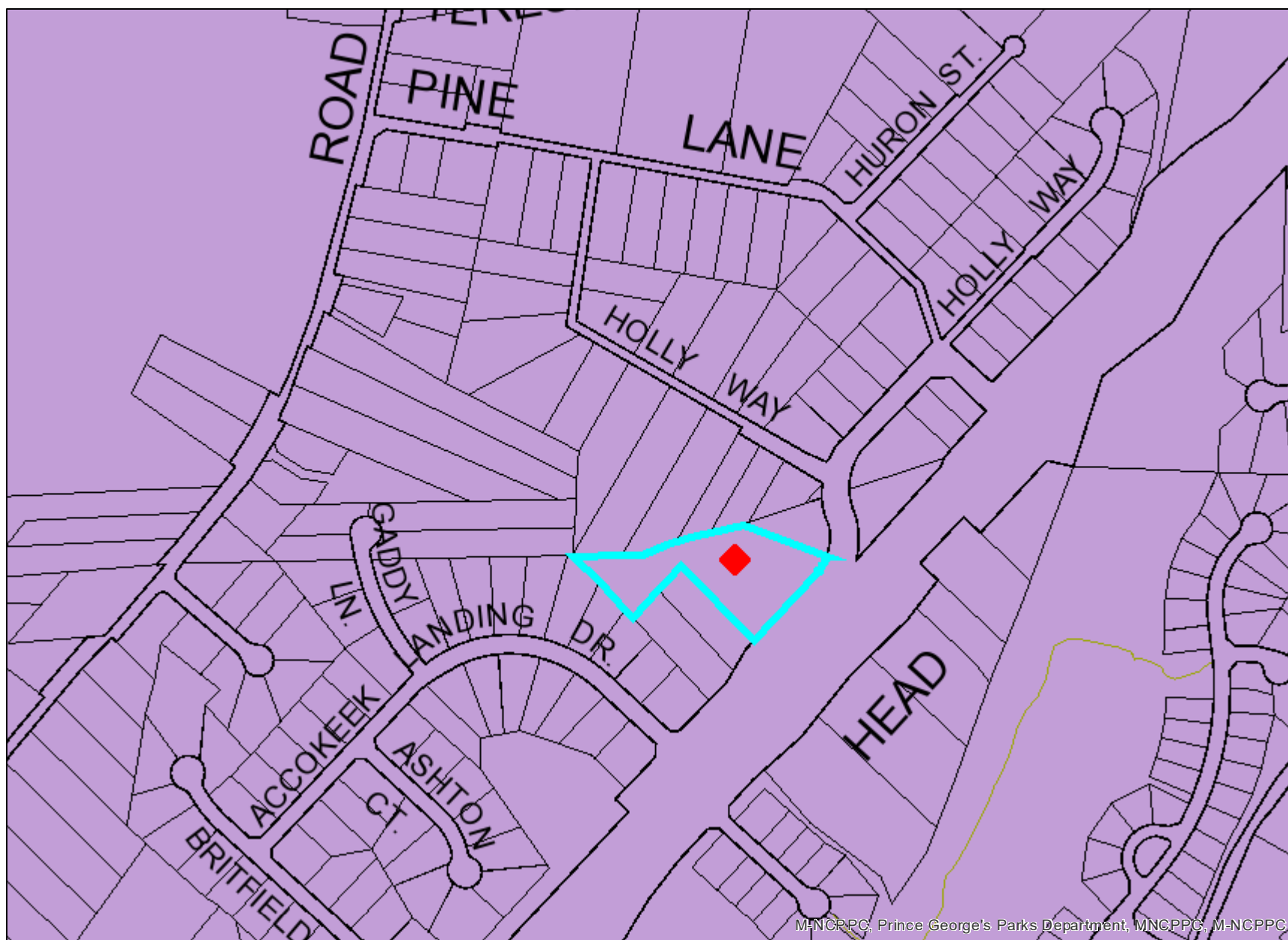



## 8.5X11\_Landscape




MNCPPC, Prince George's Parks Department, MNCPPG, M-NCPPC

**Property**

Road Casings




Property




**Parks (M-NCPPC)**


Anacostia Trails Heritage Area




Community Center




Park Building




Picnic Areas




Picnic Shelters




Playgrounds




Trails




Mowing Area




Fine




Occasional




None




Regular Lease Agreement




Advance Land




M-NCPPC Parks




Park Communities



Park Service Areas



Park Division Area



North Division



South Division

## Environmental

Brownfield and Superfund Site (EPA)



BROWNFIELDS PROPERTY



SUPERFUND (NON-NPL)



SUPERFUND NPL

Stream Center and Drainage (2020)



Bulkhead



Dam



Drainage Connector



Floodwall



Headwall



Hidden Single Line Stream



Hidden Stream Poly Centerlines



Hidden Water Canal



Hidden Water Cooling Channel



Single Line Stream



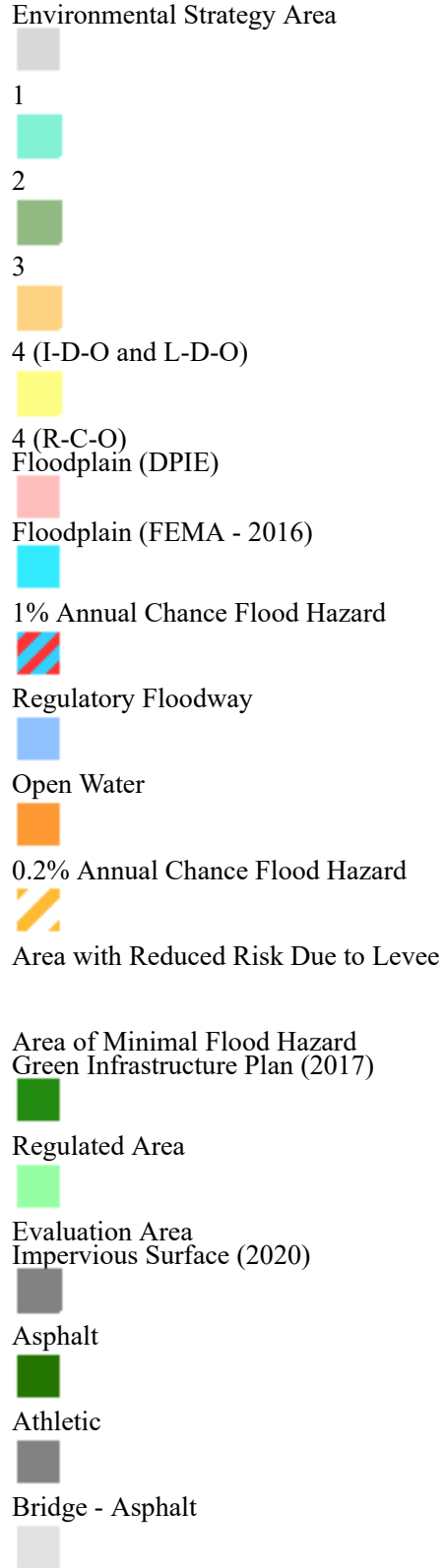
Stream Poly Centerlines



Water Canal



Water Cooling Channel



Bridge - Concrete

Bridge - Paved

Bridge - Uncertain

Bridge - Wood

Buildings

Concrete

Dam

Paved

Gravel

Helipad

Patio

Pool

Substation

Smokestacks

Storage Tank

Track

Wood

Marlboro Clay

Evaluation\_Zone

Present

- Mount Vernon Viewshed Area of Primary Concern
- Natural Resource Inventory
- Potential Forested Interior Dwelling Specie (DNR)
- Sensitive Species Review (DNR)
- Stronghold Watershed (DNR)
- 1; 2
- Slope (2021)
- Slopes between 15% and 25%
- Slopes greater than 25%
- Soil (NRCS)
- Tier II Catchment (MDE)
- Tier II Stream Segment (MDE)
- Tree Conservation Plan 1
- Tree Conservation Plan 2
- Wetland of Special State Concern - Line (DNR)
- Wetland of Special State Concern - Poly (DNR)
- Wetland (DNR)
- Woodland Conservation Area
- Planted
- Retained
- Retained, Not Credited

### Elevation

- Contour - 2 Ft (2021)
- 7101 (Index Contour)

7102 (Intermediate Contour)

7103 (Index Depression Contour)

7104 (Intermediate Depression Contour)

7105 (Index Hidden Contour)

7106 (Intermediate Hidden Contour)

7107 (Index Hidden Depression Contour)

7108 (Intermediate Hidden Depression Contour)

## Easement

Environmental and Cultural (Platted)



Conservation



Floodplain



Landscape



Water Management

MALPF, HARPP and Rural Legacy



HARPP



MALPF



Rural Legacy

Miscellaneous (Platted)



Access



Construction



Lot Line



Negative



Signage



Trail



Utility



Water Management

Mount Vernon Scenic Easement Area



Transportation and Circulation (Platted)



Access



Public Utility



Trail

MET Easement (DNR)



## Zoning

Chesapeake Bay Critical Area Overlay (2015)



Special Exception



Zoning Line



## Default

Property Base Fill

