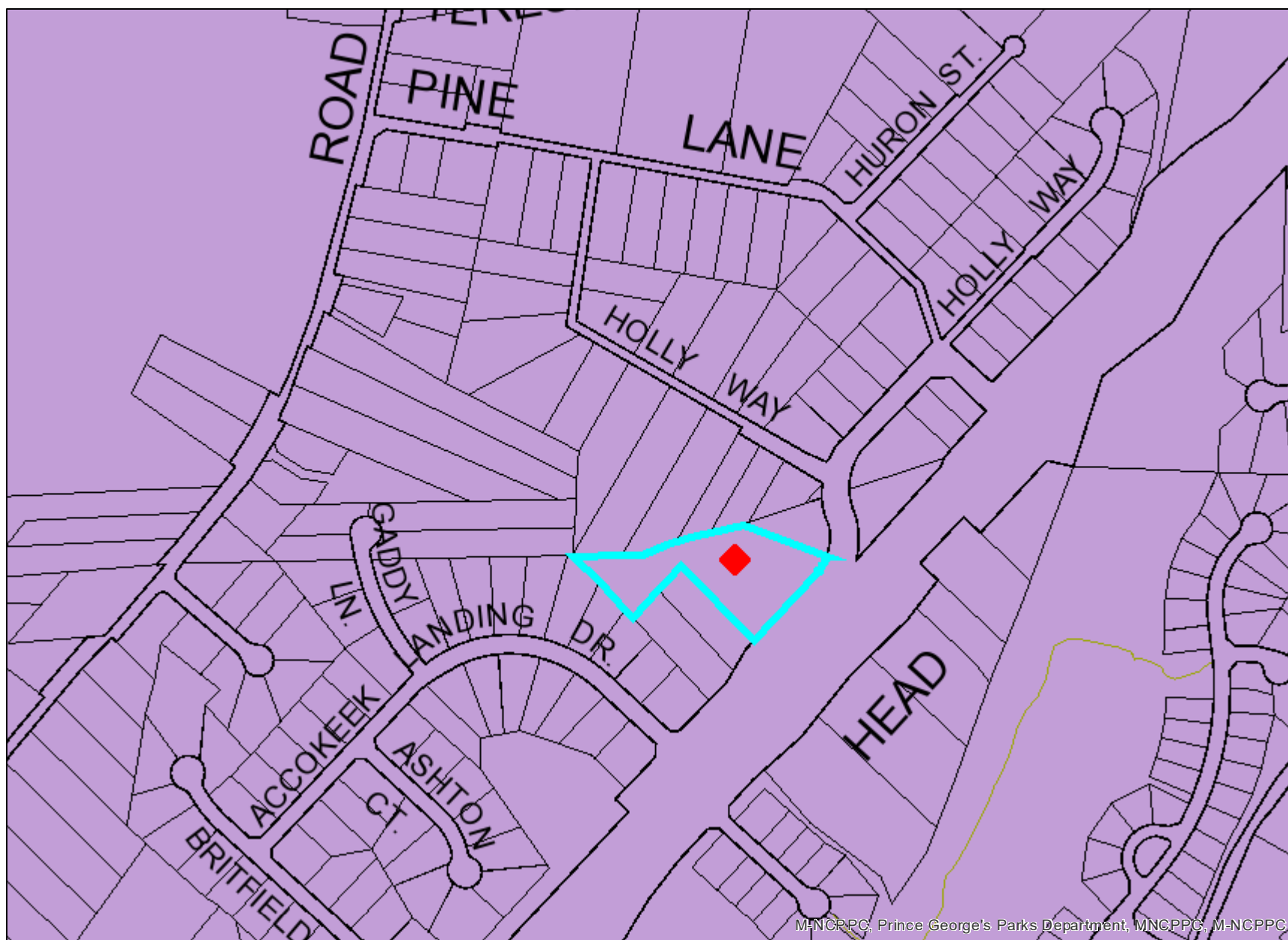


# 17001 Holly Road



MNCRRP, Prince George's Parks Department, MNCPPG, M-NCPPG

# Legend for 17001 Holly Road

**Property**

Road Casings



Property



**Parks (M-NCPPC)**

Anacostia Trails Heritage Area



Community Center



Park Building



Picnic Areas



Picnic Shelters



Playgrounds



Trails



Mowing Area



Fine



Occasional



None



Regular  
Lease Agreement



Advance Land






M-NCPPC Parks



















Park Communities

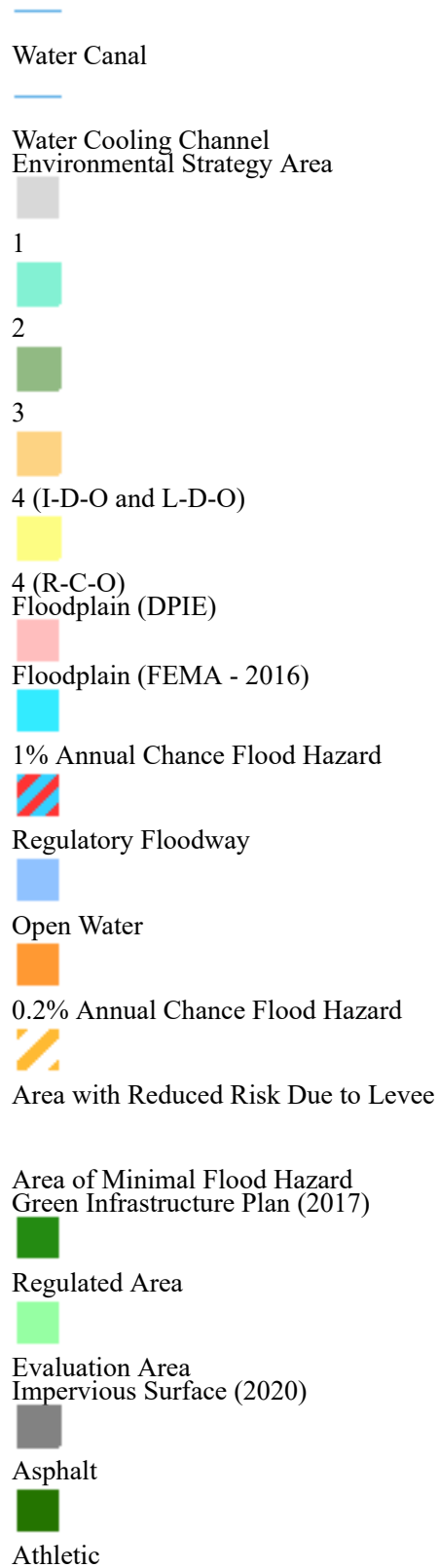



Park Service Areas

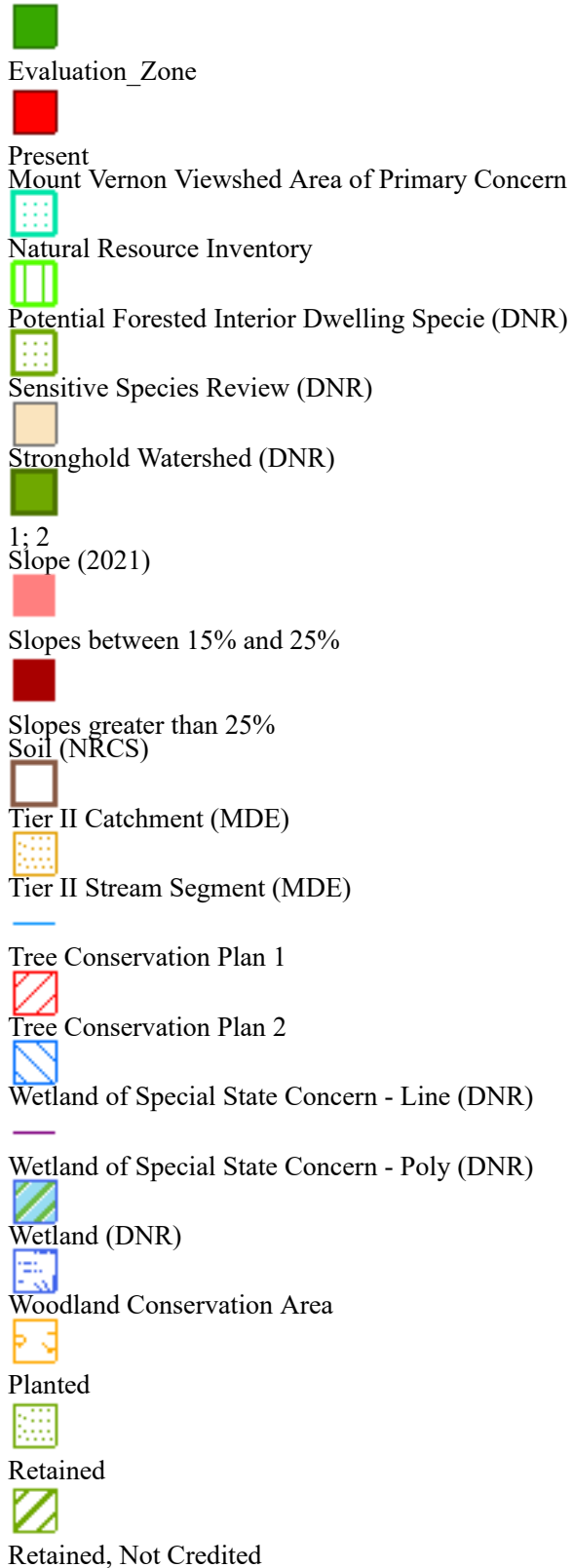
-  Park Division Area
-  North Division
-  South Division

**Environmental**









-  Brownfield and Superfund Site (EPA)
-  BROWNFIELDS PROPERTY
-  SUPERFUND (NON-NPL)
-  SUPERFUND NPL
-  Stream Center and Drainage (2020)
-  Bulkhead
-  Dam
-  Drainage Connector
-  Floodwall
-  Headwall
-  Hidden Single Line Stream
-  Hidden Stream Poly Centerlines
-  Hidden Water Canal
-  Hidden Water Cooling Channel
-  Single Line Stream
-  Stream Poly Centerlines







Elevation

- Contour - 2 Ft (2021)  

- 7101 (Index Contour)  

- 7102 (Intermediate Contour)  

- 7103 (Index Depression Contour)  

- 7104 (Intermediate Depression Contour)  

- 7105 (Index Hidden Contour)  

- 7106 (Intermediate Hidden Contour)  

- 7107 (Index Hidden Depression Contour)  

- 7108 (Intermediate Hidden Depression Contour)

Easement

- Environmental and Cultural (Platted)  

- Conservation  

- Floodplain  

- Landscape  

- Water Management  
MALPF, HARPP and Rural Legacy  

- HARPP  

- MALPF  

- Rural Legacy  
Miscellaneous (Platted)  

- Access



Construction



Lot Line



Negative



Signage



Trail



Utility



Water Management

Mount Vernon Scenic Easement Area



Transportation and Circulation (Platted)



Access



Public Utility



Trail

MET Easement (DNR)



## Zoning

Chesapeake Bay Critical Area Overlay (2015)



Special Exception



Zoning Line



## Default

Property Base Fill

