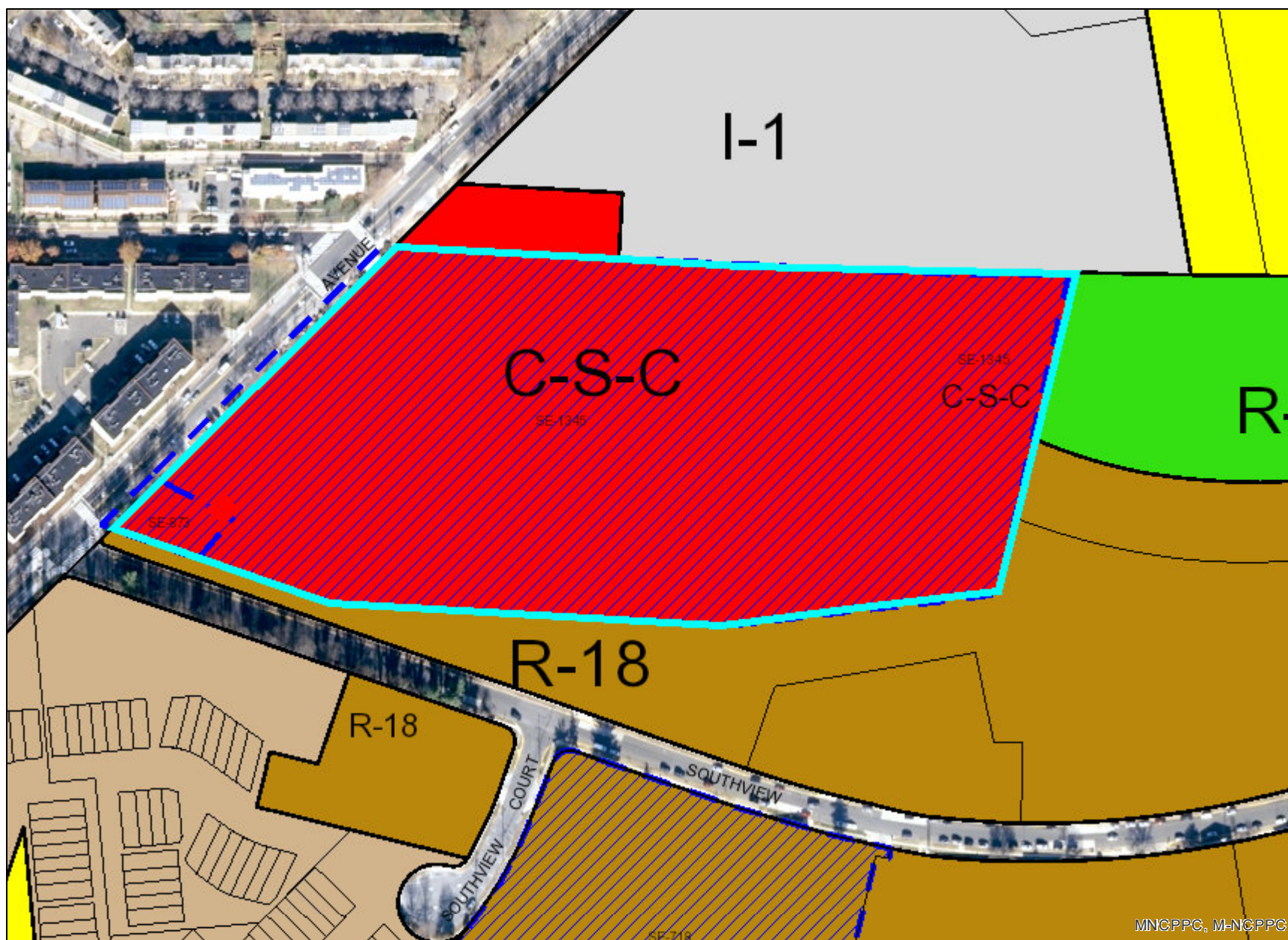



801-829 southern




Legend for 801-829 southern

Property

Road Casings



Property




Development Activities

Final Plat



Detailed Site Plan




Zoning

Zoning Line




Zoning Prior


Aviation Policy Areas




1




2




3M; 3S




4




5




6




Chesapeake Bay Critical Area Overlay (2015)




Military Installation Overlay - Height



Military Installation Overlay - Noise



High Noise Intensity Zone



Noise Intensity Zone

Military Installation Overlay - Safety



Accident Potential Zone 1



Accident Potential Zone 2



Clear Zone

Prior Development District Overlay



Prior Residential Planned Community



Prior Residential Planned Community Line



Prior Special Exception



Prior Transit District Overlay



Prior Zoning Line



Zoning



C-1



C-2



C-A



C-C



C-G



C-H



C-M



C-O



C-R-C



C-S-C



- R-30
- R-30C
- R-35
- R-55
- R-80
- R-A
- R-E
- R-H
- R-L
- R-M
- R-M-H
- R-O-S
- R-R
- R-S
- R-T
- R-U
- U-L-I
- V-L
- V-M

Supplemental Imagery

2023 Color (Dec) - 6 inch

Image



Red: Band_1



Green: Band_2



Blue: Band_3

Default

Property Base Fill

