

site map-aerial 1965




MNCPPG, MNCPPG


# Legend for site map-arial 1965

**Property**

Road Casings




Property




**Supplemental Imagery**

1965 Grayscale - 1 foot  
Image



High : 255



Low : 0

**Default**

Property Base Fill

