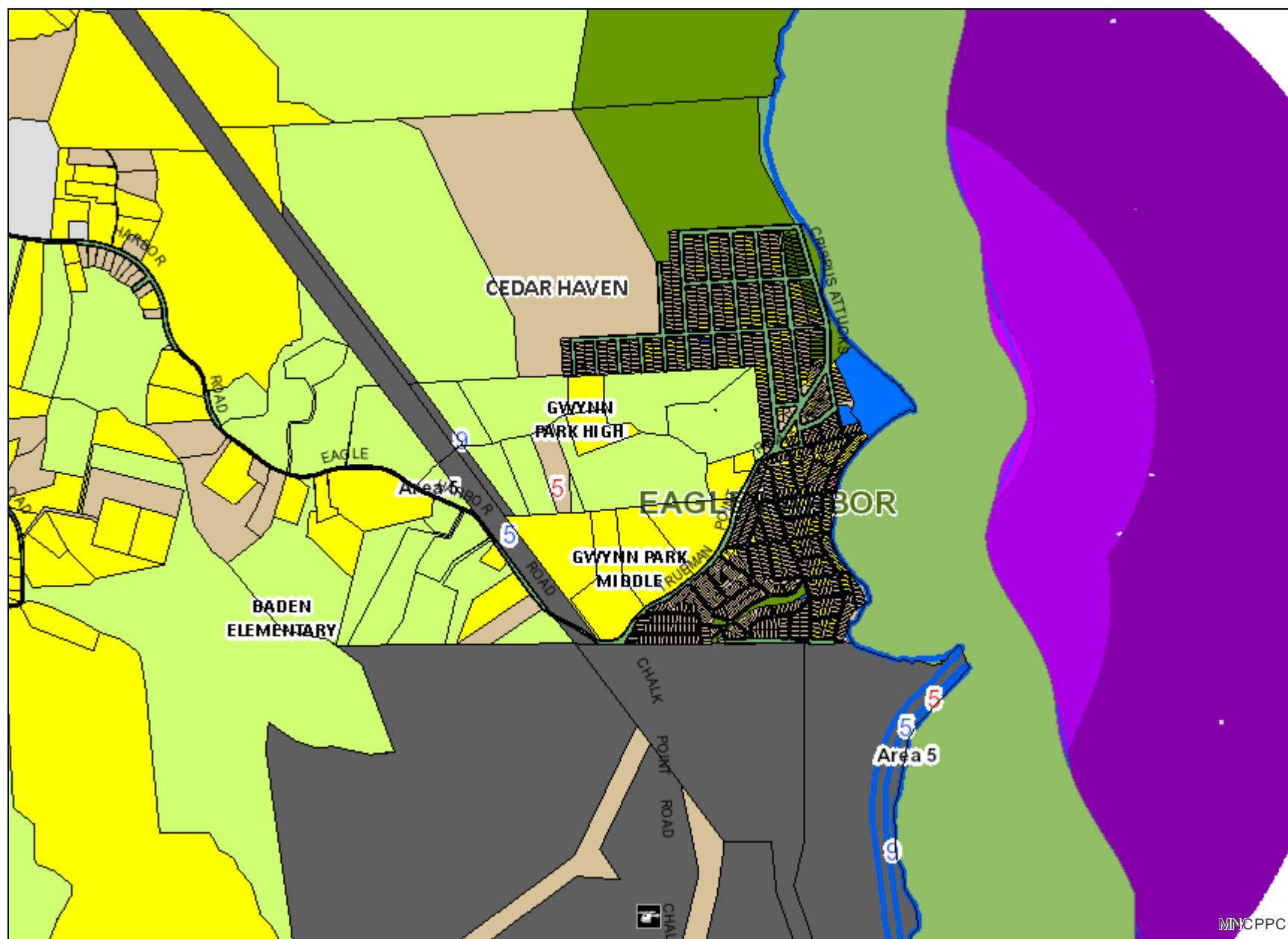


Brooks PG



Legend for Brooks PG

Property

Road Casings



Property



Points of Interest

Tobacco Shops



Storage Facilities



Cannabis Dispensary



Healthy Food Retailers



Airports



Airport



Heliport

Day Care Centers



Fire Stations



Hospitals



Libraries



Liquor Stores



Senior Housing



Pawn Shops



Police Stations



Post Offices



Religious Institutions



Schools



Shopping Centers



Train Stations



Existing



Under Construction

Administrative

Ground Control (2020)



Councilmanic District (2014)



Councilmanic District (2022)



Congressional District (2022)



General Plan 2035 Policy Area



Land Use - Existing (Property Info)



Parks and Open Space



Agricultural - Natural Resources



Residential - Single Family



Residential - Attached



Residential - Townhouse



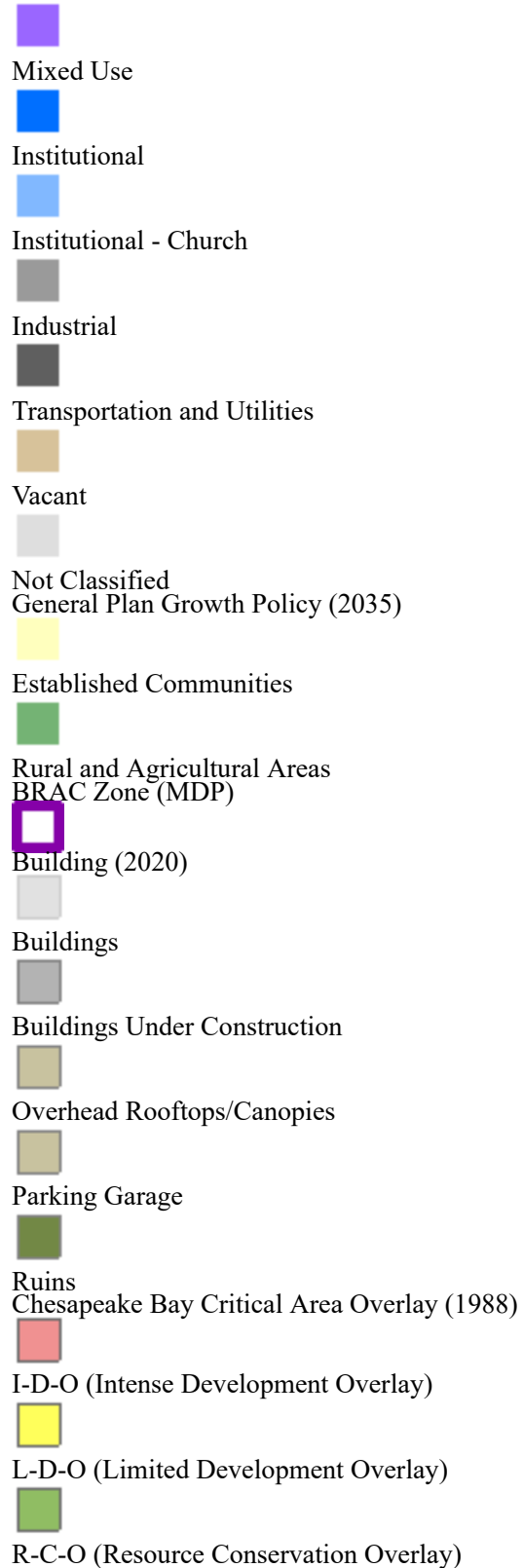
Residential - Multi-family



Commercial



Office



Community Plan (As Approved)



Master Plan



Sector Plan



Transit District Development Plan

Congressional District (2014)



Development Review District



Election District (2022)



Election District (2014)



Election Precinct (2014)



Election Precinct (2022)



Electric Utility Service Area



BGE



PEPCO



SMECO

School Boundary - Elementary (Board of Ed)



Enterprise Zone (MD Dept of Commerce)



Enterprise Zone Focus Area (MD Dept of Commerce)



Gas Utility Service Area



BGE



SMECO



WASHGAS

General Plan Center (2002, Archived)



Community Center



School Boundary - High (Board of Ed)



Historically Underutilized Business Zone (SBA)



JB Andrews Land Use Control Area



A LUC exists in this area



A LUC may exist on a portion of this property.

No LUC exists on this property

Legislative District (2022)



Legislative District (2014)



School Boundary - Middle (Board of Ed)



Municipal Boundary



Municipal Quarter Mile Buffer



Municipal Half Mile Buffer



Municipal One Mile Buffer



Opportunity Zone (IRS)



Place Name

Planning Area



Priority Funding Area (MDP)



Priority Preservation Area



Public Land



Revitalization Tax Credit




Special Tax District



Sustainable Community (MDP)



Sustainable Growth Act



Healthy Food Priority Area



EPS Planner Review Area



Future Land Use



Parks and Open Space



Rural and Agricultural



Residential Low



Residential Medium



Residential Medium-High



Residential High



Neighborhood Mixed Use



Mixed Use



Commercial



Office



Institutional



Industrial/Employment



N/A

Default

Property Base Fill

