

6666 Walker Mill Rd



MNCPPG, M-NCPPG

Legend for 6666 Walker Mill Rd

Property

Road Casings




Property




Transportation


Master Plan Right-of-Way



Arterial




Collector




Expressway




Freeway




Industrial



Major Collector



Primary




Secondary




Urban Center

Environmental


Stream Center and Drainage (2020)




Bulkhead



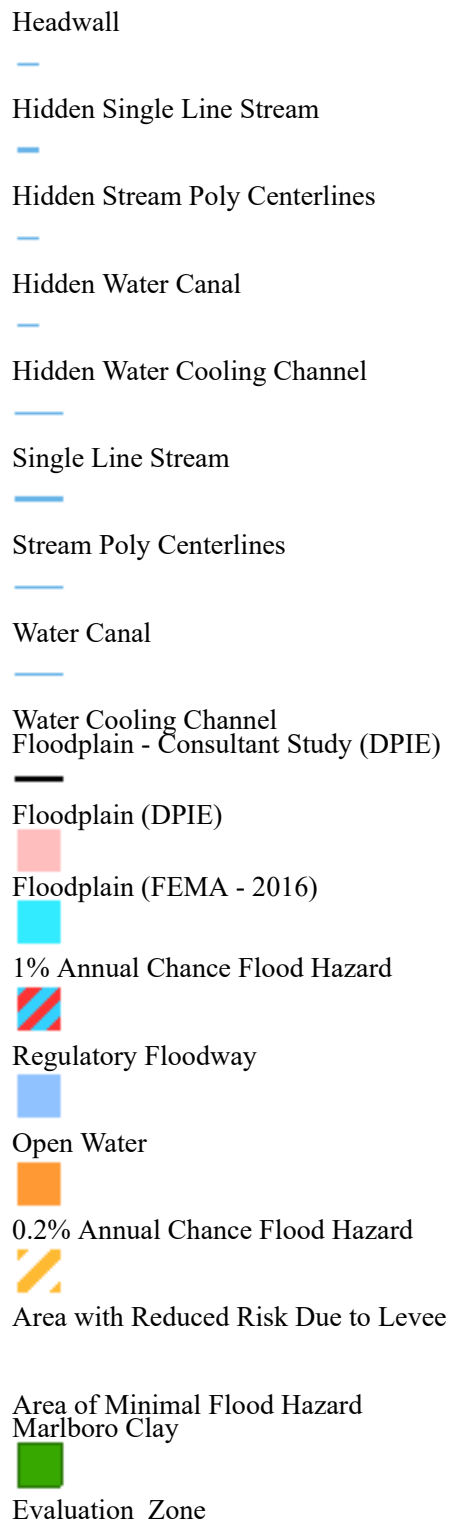
Dam






Drainage Connector



Floodwall



-  Present Watershed (DOE)
-  Wetland (DNR)
- 

Easement

-  Environmental and Cultural (Platted)
-  Conservation
-  Floodplain
-  Landscape
-  Water Management
-  MALPF, HARPP and Rural Legacy
-  HARPP
-  MALPF
-  Rural Legacy
-  Miscellaneous (Platted)
-  Access
-  Construction
-  Lot Line
-  Negative
-  Signage
-  Trail
-  Utility



Water Management
Mount Vernon Scenic Easement Area



Transportation and Circulation (Platted)



Access



Public Utility



Trail
MET Easement (DNR)



Latest Imagery

2023 Color (Dec) - 6 inch
Image



Red: Band_1



Green: Band_2



Blue: Band_3

Default

Property Base Fill

