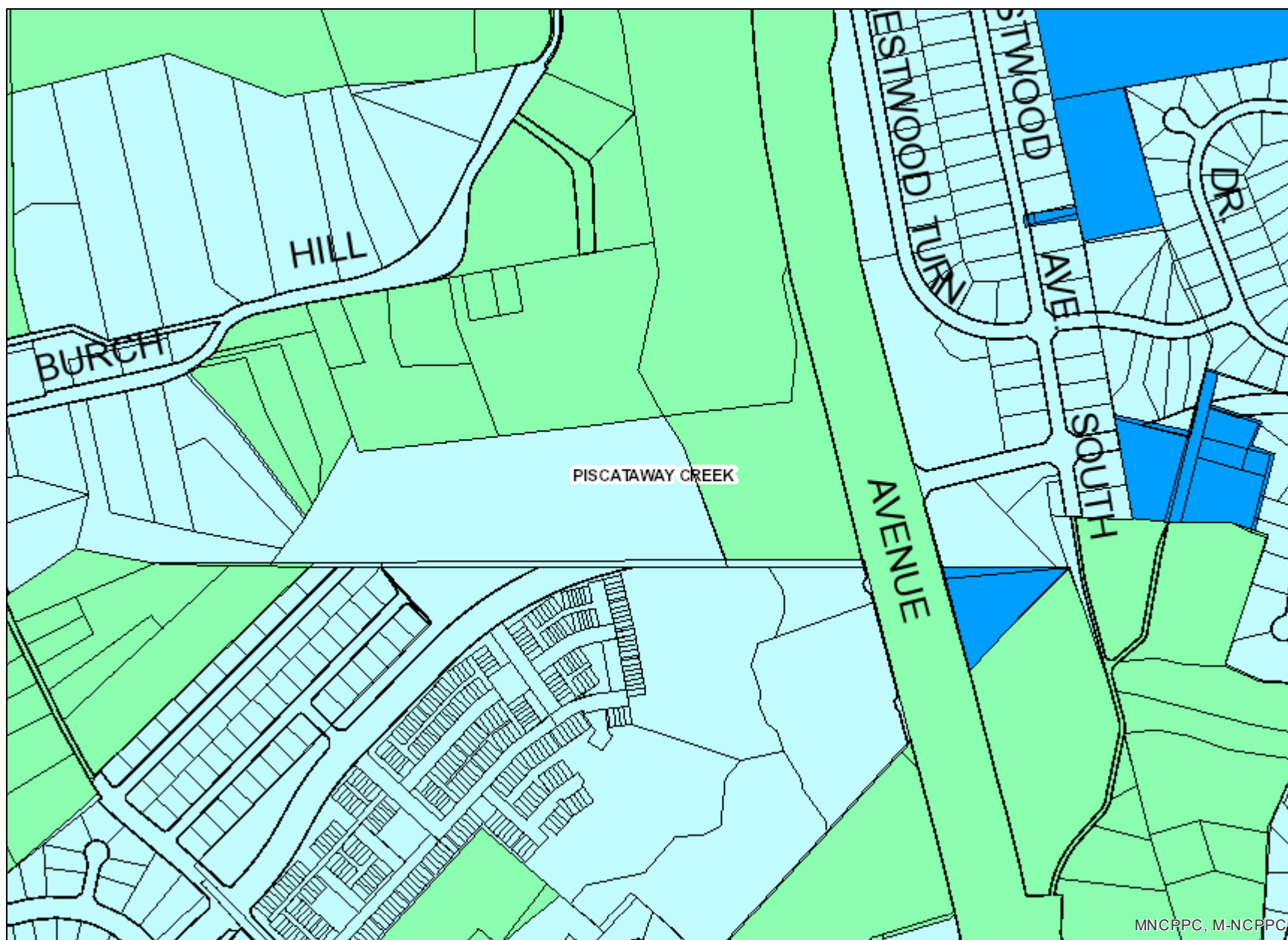


## 8.5X11\_Landscape



**Property**

Road Casings




Property




**Sewer and Water**


Water Category (DPIE)




W-3 Community System




W-4 Community System Adequate for Development Planning



W-5 Future Community System




W-6 Individual System




W-6P Private, Shared or Community System


Sewer Category (DPIE)




S-3 Community System




S-4 Community System Adequate for Development Planning



S-5 Future Community System




S-6 Individual System




S-6P Private, Shared or Community System

Sewer Envelope (DPIE)




No Community System Planned




Planned or Existing Community System

Sewer Basin (WSSC)



**Elevation**

Contour - 2 Ft (2021)



7101 (Index Contour)



7102 (Intermediate Contour)



7103 (Index Depression Contour)



7104 (Intermediate Depression Contour)



7105 (Index Hidden Contour)



7106 (Intermediate Hidden Contour)



7107 (Index Hidden Depression Contour)



7108 (Intermediate Hidden Depression Contour)

**Default**

Property Base Fill

