





Legend for 410

Property

Road Casings




Property




Transportation


Sidewalk (2020)




Pavement (2020)



Parking Lot




Road




Environmental


Impervious Surface (2020)




Asphalt




Athletic




Bridge - Asphalt




Bridge - Concrete




Bridge - Paved




Bridge - Uncertain




Bridge - Wood




Buildings



Concrete



Dam



- Paved
- Gravel
- Helipad
- Patio
- Pool
- Substation
- Smokestacks
- Storage Tank
- Track
- Wood

- Elevation**
- Contour - 2 Ft (2021)
 - 7101 (Index Contour)
 - 7102 (Intermediate Contour)
 - 7103 (Index Depression Contour)
 - 7104 (Intermediate Depression Contour)
 - 7105 (Index Hidden Contour)
 - 7106 (Intermediate Hidden Contour)
 - 7107 (Index Hidden Depression Contour)



7108 (Intermediate Hidden Depression Contour)

Latest Imagery

2023 Color (Dec) - 6 inch

Image



Red: Band_1



Green: Band_2



Blue: Band_3

Default

Property Base Fill

