



Legend for 6607 Greig St, Capitol Heights, MD 20743

Property

Road Casings



Property



Transportation

Master Plan Right-of-Way



Arterial



Collector



Expressway



Freeway



Industrial



Major Collector



Primary



Secondary



Urban Center

Environmental

Stream Center and Drainage (2020)



Bulkhead



Dam



Drainage Connector



Floodwall



Headwall



Hidden Single Line Stream



Hidden Stream Poly Centerlines



Hidden Water Canal



Hidden Water Cooling Channel



Single Line Stream



Stream Poly Centerlines



Water Canal



Water Cooling Channel
Floodplain - Consultant Study (DPIE)



Floodplain (DPIE)






Floodplain (FEMA - 2016)




1% Annual Chance Flood Hazard



- Regulatory Floodway
- Open Water
- 0.2% Annual Chance Flood Hazard
- Area with Reduced Risk Due to Levee

- Area of Minimal Flood Hazard
- Marlboro Clay

- Evaluation_Zone


- Present Watershed (DOE)

- Wetland (DNR)


Easement

- Environmental and Cultural (Platted)

- Conservation

- Floodplain

- Landscape

- Water Management MALPF, HARPP and Rural Legacy

- HARPP

- MALPF



Rural Legacy
Miscellaneous (Platted)



Access



Construction



Lot Line



Negative



Signage



Trail



Utility



Water Management
Mount Vernon Scenic Easement Area



Transportation and Circulation (Platted)



Access



Public Utility



Trail
MET Easement (DNR)





Red: Band_1



Green: Band_2



Blue: Band_3

Default

Property Base Fill

