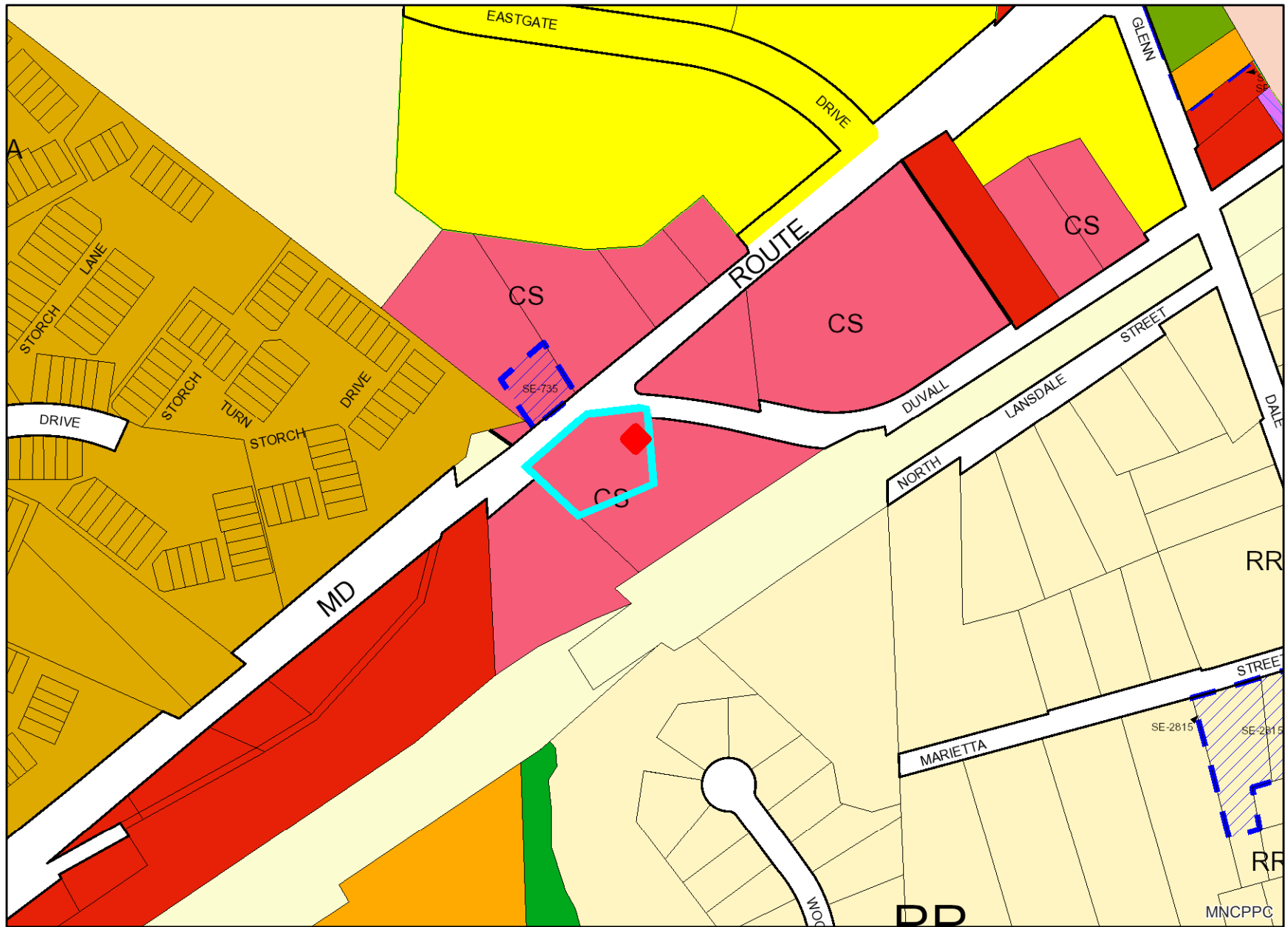


8.5X11_Landscape



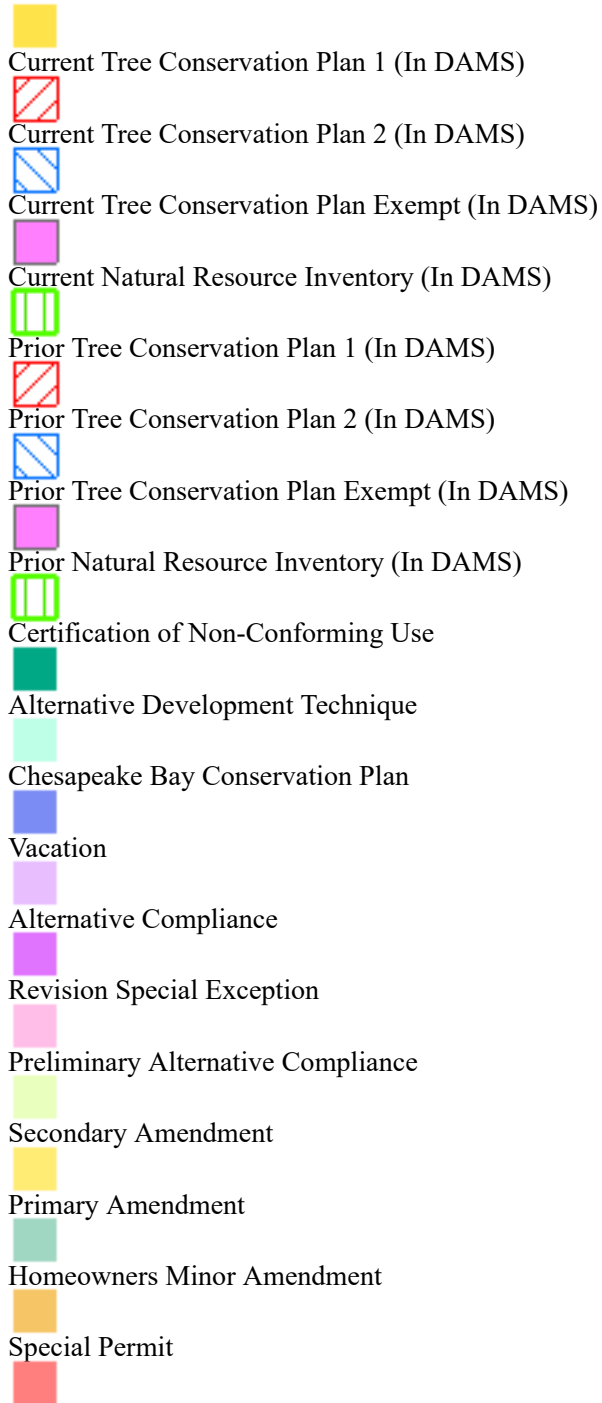
Property

Road Casings

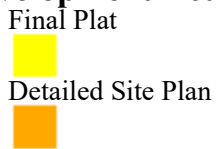
Property

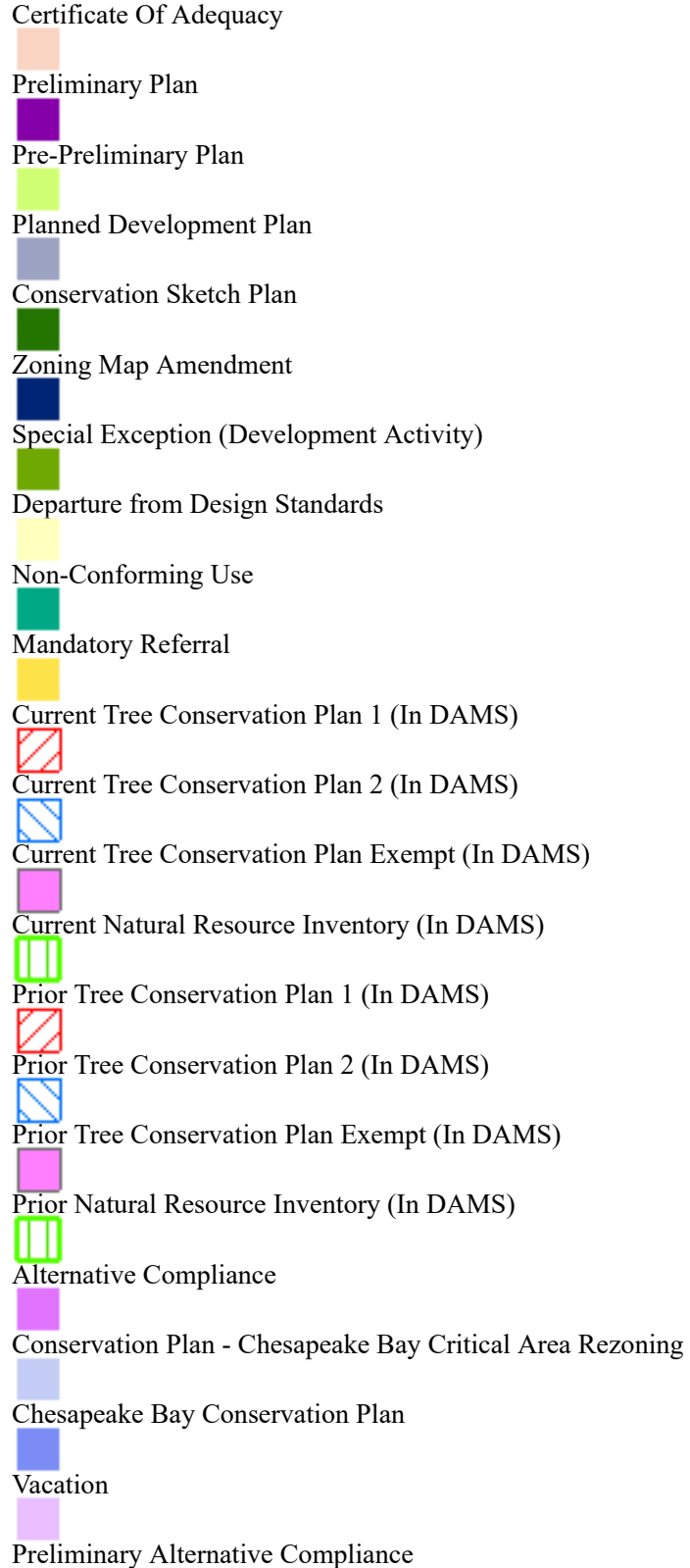
Development Activities Prior

- Final Plat
- Detailed Site Plan
- Specific Design Plan
- Certificate Of Adequacy
- Preliminary Plan
- Final Development Plan
- Pre-Preliminary Plan
- Conceptual Site Plan
- Comprehensive Design Plan
- Comprehensive Sketch Plan
- Conservation Sketch Plan
- Zoning Map Amendment
- Special Exception (Development Activity)
- Departure from Design Standards
- Departure from Parking and Loading Spaces
- Departure from Sign Design Standards
- Non-Conforming Fast Food
- Non-Conforming Gas Stations
- Mandatory Referral



Development Activities

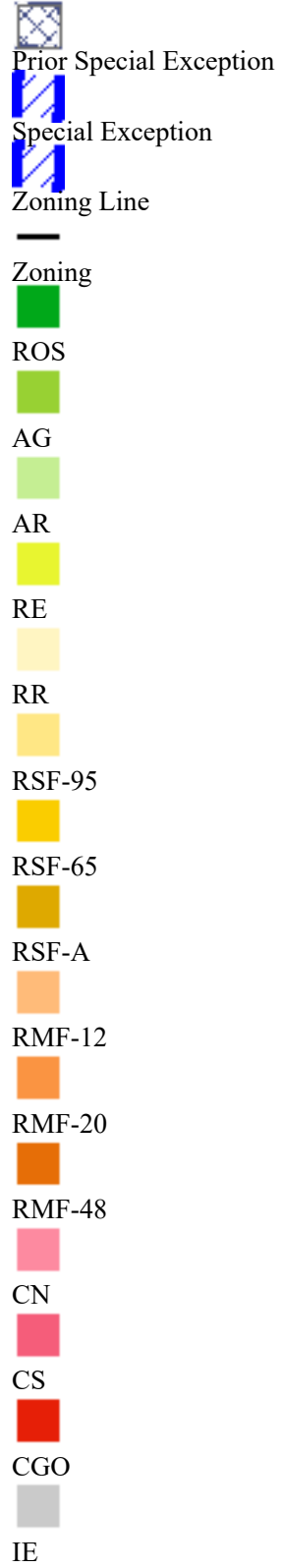




- Secondary Amendment
- Primary Amendment
- Homeowners Minor Amendment

Zoning

- Zoning Beltway Region
- Aviation Policy Areas
- 1
- 2
- 3M; 3S
- 4
- 5
- 6
- Chesapeake Bay Critical Area Overlay (2015)
- Military Installation Overlay - Height
- Military Installation Overlay - Noise
- High Noise Intensity Zone
- Noise Intensity Zone
- Military Installation Overlay - Safety
- Accident Potential Zone 1
- Accident Potential Zone 2
- Clear Zone
- Neighborhood Conservation Overlay





RTO-PD



MU-PD



IE-PD

Default

Property Base Fill

