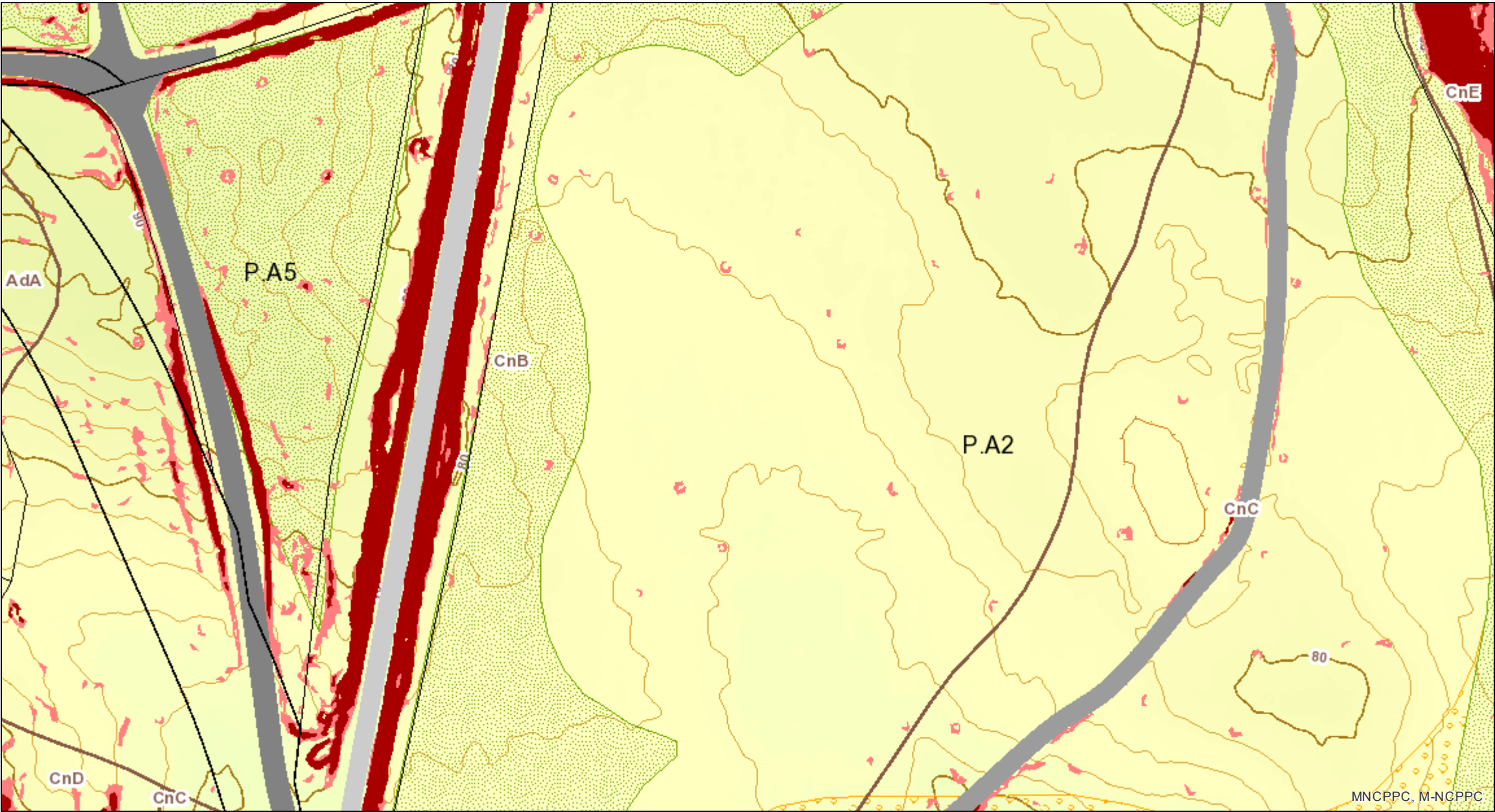


8.5 X 14 Landscape



Property

Road Casings

Property

Environmental

Stream Center and Drainage (2020)

Bulkhead

Dam

Drainage Connector

Floodwall

Headwall

Hidden Single Line Stream

Hidden Stream Poly Centerlines

Hidden Water Canal

Hidden Water Cooling Channel

Single Line Stream

Stream Poly Centerlines



Water Canal



Water Cooling Channel
Impervious Surface (2020)



Asphalt



Athletic



Bridge - Asphalt



Bridge - Concrete



Bridge - Paved



Bridge - Uncertain



Bridge - Wood



Buildings



Concrete


















Dam



Paved



Gravel

-  Helipad
-  Patio
-  Pool
-  Substation
-  Smokestacks
-  Storage Tank
-  Track
-  Wood
-  Slope (2021)
-  Slopes between 15% and 25%
-  Slopes greater than 25%
-  Soil (NRCS)
-  Woodland Conservation Area
-  Planted
-  Retained
- Retained, Not Credited

Elevation

Contour - 2 Ft (2021)



7101 (Index Contour)



7102 (Intermediate Contour)



7103 (Index Depression Contour)



7104 (Intermediate Depression Contour)



7105 (Index Hidden Contour)

7106 (Intermediate Hidden Contour)



7107 (Index Hidden Depression Contour)



7108 (Intermediate Hidden Depression Contour)

Digital Elevation Model (2021)



High : 497

Low : -3

Default

Property Base Fill