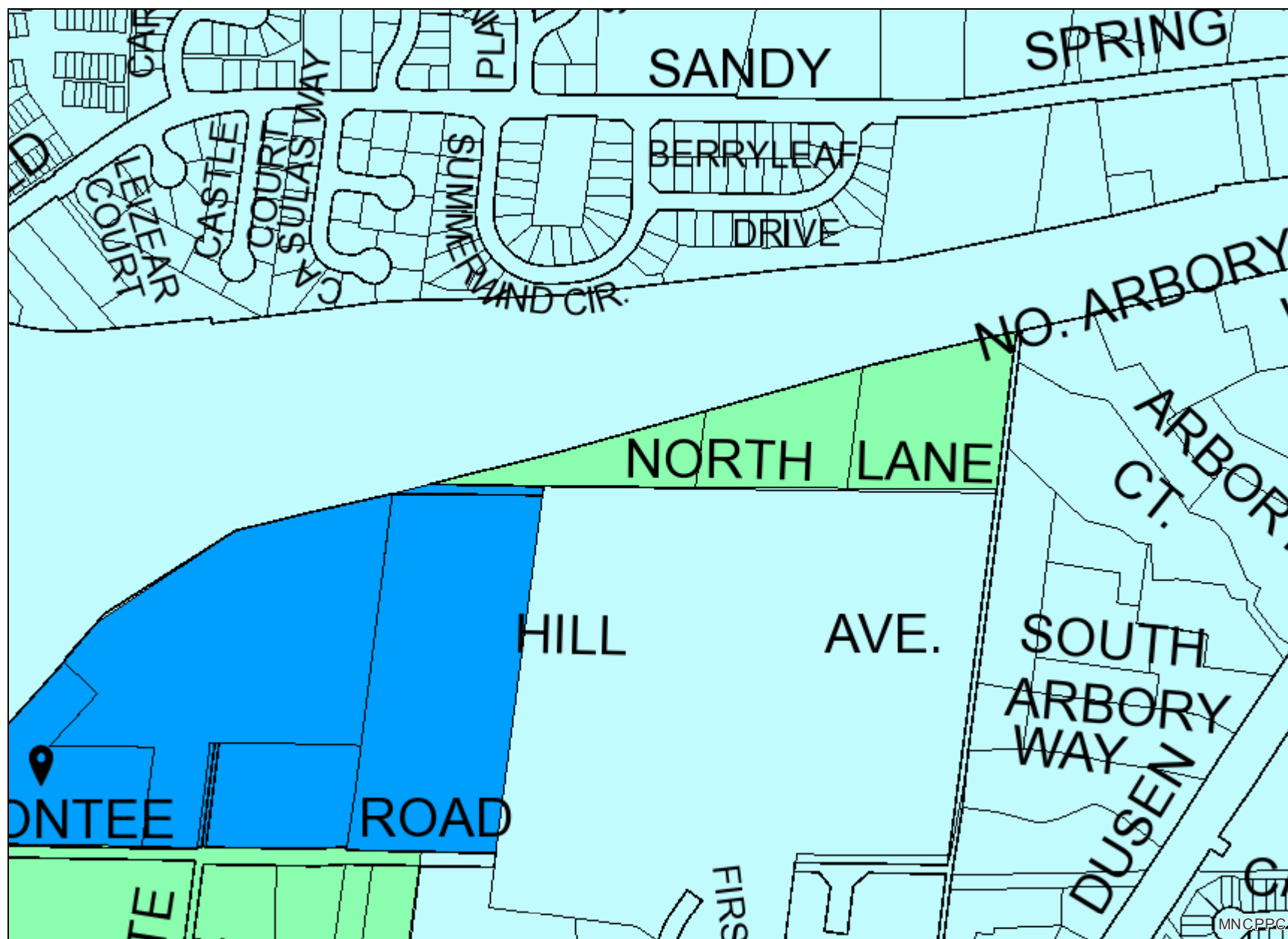


# Sewer Category Map



# Legend for Sewer Category Map

**Property**

Road Casings




Property




**Sewer and Water**


Sewer Category (DPIE)




S-3 Community System




S-4 Community System Adequate for Development Planning



S-5 Future Community System



S-6 Individual System



S-6P Private, Shared or Community System

**Default**

Property Base Fill

