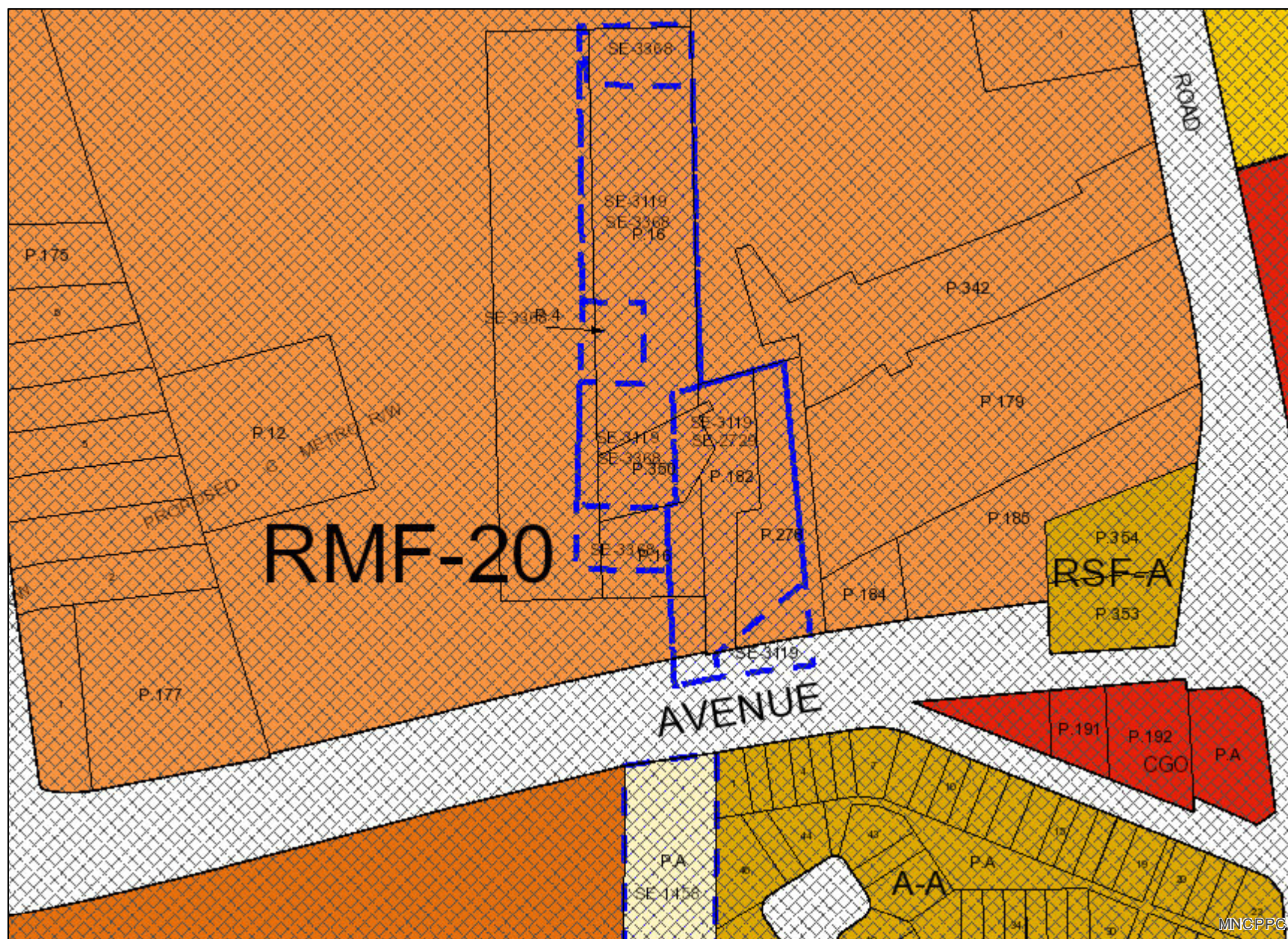



8.5X11_Landscape




Property

Road Casings




Property




Zoning


Zoning Beltway Region




Aviation Policy Areas




1




2




3M; 3S




4




5




6




Chesapeake Bay Critical Area Overlay (2015)




Military Installation Overlay - Height




Military Installation Overlay - Noise




High Noise Intensity Zone




Noise Intensity Zone




Military Installation Overlay - Safety




Accident Potential Zone 1



Accident Potential Zone 2

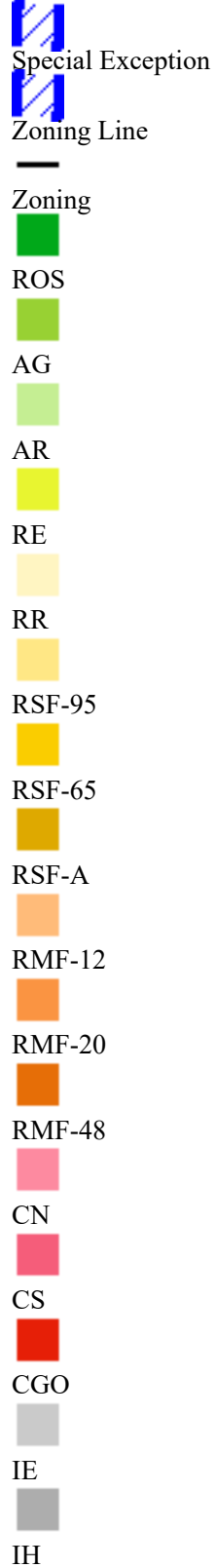


Clear Zone



Neighborhood Conservation Overlay

Prior Special Exception





MU-PD



IE-PD

Default

Property Base Fill

