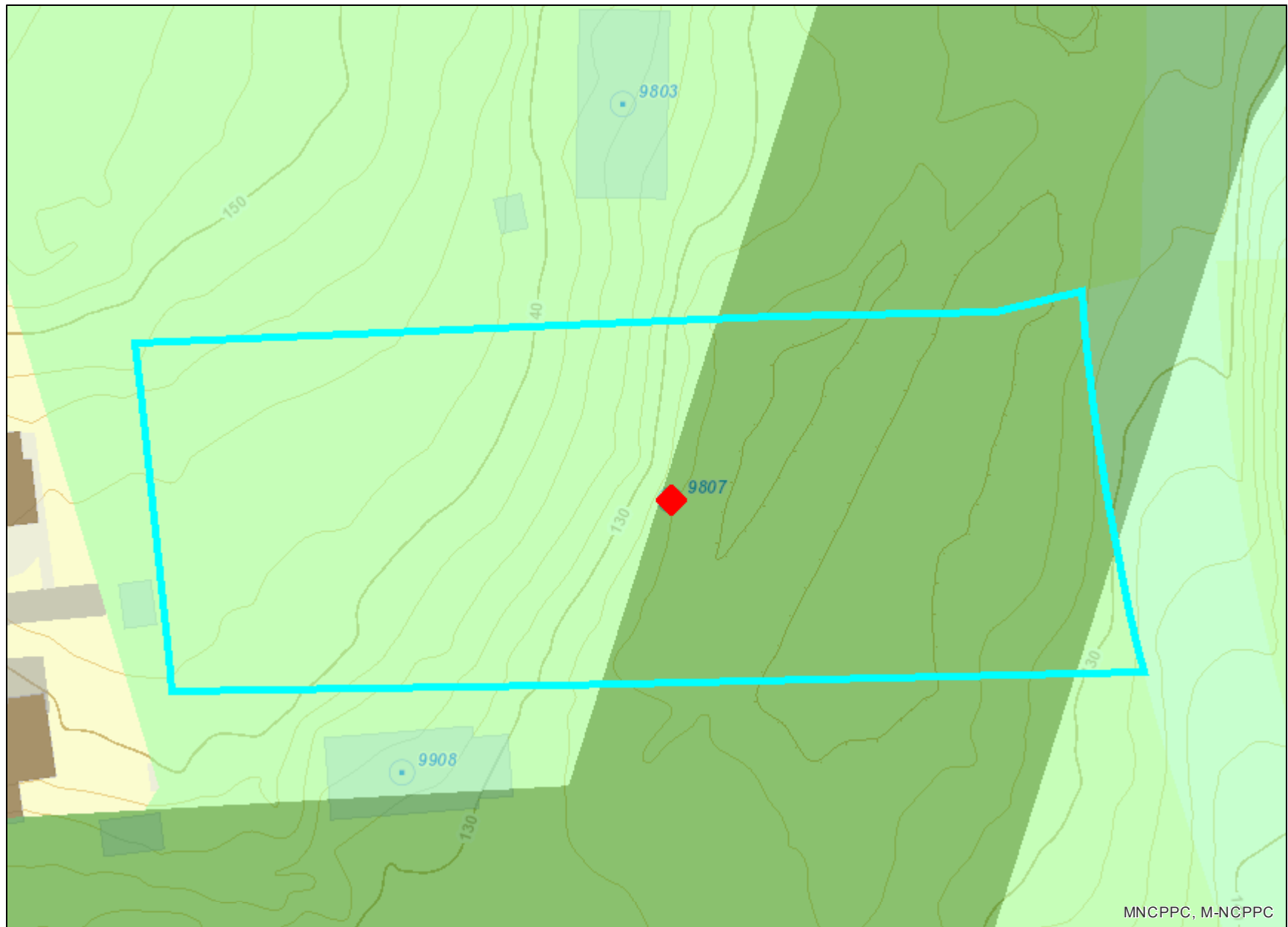


8.5X11_Landscape



Environmental

Green Infrastructure Plan (2017)



Regulated Area



Evaluation Area

Impervious Surface (2020)



Asphalt



Athletic



Bridge - Asphalt



Bridge - Concrete



Bridge - Paved



Bridge - Uncertain



Bridge - Wood



Buildings



Concrete



Dam



Paved



Gravel



Helipad








Patio












Pool







Pool

-  Substation
-  Smokestacks
-  Storage Tank
-  Track
-  Wood

Elevation

-  Contour - 2 Ft (2021)
-  7101 (Index Contour)
-  7102 (Intermediate Contour)
-  7103 (Index Depression Contour)
-  7104 (Intermediate Depression Contour)
-  7105 (Index Hidden Contour)
-  7106 (Intermediate Hidden Contour)
-  7107 (Index Hidden Depression Contour)
-  7108 (Intermediate Hidden Depression Contour)

Easement

-  Environmental and Cultural (Platted)
-  Conservation
-  Floodplain
-  Landscape



Water Management
MALPF, HARPP and Rural Legacy



HARPP



MALPF



Rural Legacy
Miscellaneous (Platted)



Access



Construction



Lot Line



Negative



Signage



Trail



Utility



Water Management
Mount Vernon Scenic Easement Area



Transportation and Circulation (Platted)



Access








Public Utility



Trail
MET Easement (DNR)



Administrative
Address Point

-  Building (2020)
-  Buildings
-  Buildings Under Construction
-  Overhead Rooftops/Canopies
-  Parking Garage
-  Ruins

Default

-  Property Base Fill