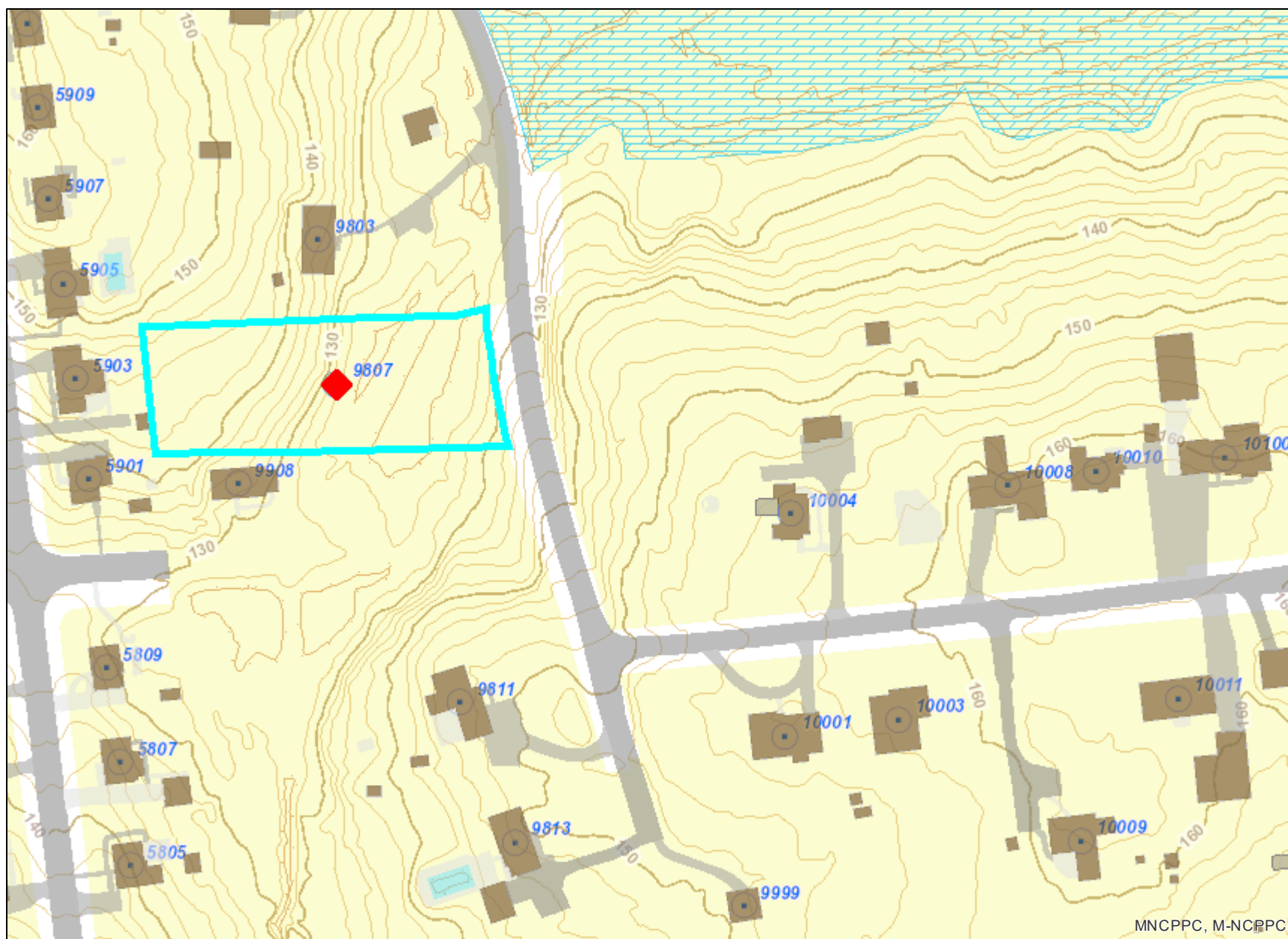


9807 Impervious surfaces-driveway-roads



Legend for 9807 Impervious surfaces-driveway-roads

Environmental

Impervious Surface (2020)



Asphalt



Athletic



Bridge - Asphalt



Bridge - Concrete



Bridge - Paved



Bridge - Uncertain



Bridge - Wood



Buildings



Concrete



Dam



Paved



Gravel



Helipad





Patio












Pool









Substation

-  Smokestacks
-  Storage Tank
-  Track
-  Wood

Elevation

-  Contour - 2 Ft (2021)
-  7101 (Index Contour)
-  7102 (Intermediate Contour)
-  7103 (Index Depression Contour)
-  7104 (Intermediate Depression Contour)
-  7105 (Index Hidden Contour)
-  7106 (Intermediate Hidden Contour)
-  7107 (Index Hidden Depression Contour)
-  7108 (Intermediate Hidden Depression Contour)

Easement

-  Environmental and Cultural (Platted)
-  Conservation
-  Floodplain
-  Landscape
-  Water Management
-  MALPF, HARPP and Rural Legacy



HARPP



MALPF



Rural Legacy
Miscellaneous (Platted)



Access



Construction



Lot Line



Negative



Signage



Trail



Utility



Water Management
Mount Vernon Scenic Easement Area



Transportation and Circulation (Platted)



Access



Public Utility



Trail
MET Easement (DNR)



Administrative

Address Point



Building (2020)



Buildings



Buildings Under Construction



Overhead Rooftops/Canopies



Parking Garage



Ruins

Default

Property Base Fill

