

Legend for 24013802P | Zhu P.135 Indian Head Hwy

Property

Road Casings

Property

Environmental

Stream Center and Drainage (2020)

Bulkhead

Dam

Drainage Connector

Floodwall

Headwall

Hidden Single Line Stream

Hidden Stream Poly Centerlines

Hidden Water Canal

Hidden Water Cooling Channel

Single Line Stream

Stream Poly Centerlines

Water Canal


Water Cooling Channel

Floodplain - Consultant Study (DPIE)


Floodplain (DPIE)



Floodplain (FEMA - 2016)



1% Annual Chance Flood Hazard




Regulatory Floodway



Open Water



0.2% Annual Chance Flood Hazard



Area with Reduced Risk Due to Levee

Area of Minimal Flood Hazard

Marlboro Clay



Evaluation_Zone




Present

Easement


Environmental and Cultural (Platted)




Conservation



Floodplain




Landscape




Water Management


MALPF, HARPP and Rural Legacy



HARPP




MALPF




Rural Legacy

Miscellaneous (Platted)




Access




Construction




Lot Line




Negative




Signage



Trail



Utility



Water Management


Mount Vernon Scenic Easement Area




Transportation and Circulation (Platted)



Access




Public Utility




Trail

Latest Imagery


2023 Color (Dec) - 6 inch
Image



Red: Band_1



Green: Band_2



Blue: Band_3

Default

Property Base Fill

