



# Legend for Latrisha Pinckney

## Property

Road Casings



## Property



## Environmental

Stream Center and Drainage (2020)



Bulkhead



Dam



Drainage Connector



Floodwall



Headwall



Hidden Single Line Stream



Hidden Stream Poly Centerlines



Hidden Water Canal



Hidden Water Cooling Channel



Single Line Stream



Stream Poly Centerlines



Water Canal



Water Cooling Channel  
Floodplain - Consultant Study (DPIE)



Floodplain (DPIE)



Floodplain (FEMA - 2016)



1% Annual Chance Flood Hazard



Regulatory Floodway



Open Water



0.2% Annual Chance Flood Hazard



Area with Reduced Risk Due to Levee

Area of Minimal Flood Hazard  
Marlboro Clay



Evaluation\_Zone



Present  
Tree Conservation Plan 1



Tree Conservation Plan 2



Wetland of Special State Concern - Line (DNR)



Wetland of Special State Concern - Poly (DNR)



Wetland (DNR)



Woodland Conservation Area



Planted



Retained



Retained, Not Credited

Elevation

Contour - 2 Ft (2021)



7101 (Index Contour)



7102 (Intermediate Contour)



7103 (Index Depression Contour)



7104 (Intermediate Depression Contour)



7105 (Index Hidden Contour)



7106 (Intermediate Hidden Contour)



7107 (Index Hidden Depression Contour)



7108 (Intermediate Hidden Depression Contour)

Easement


Environmental and Cultural (Platted)





Conservation





- Floodplain



- Landscape


- Water Management  
MALPF, HARPP and Rural Legacy


- HARPP


- MALPF


- Rural Legacy  
MET Easement (DNR)



Latest Imagery

- 2023 Color (Dec) - 6 inch  
Image


- Red: Band\_1


- Green: Band\_2


- Blue: Band\_3

Default

- Property Base Fill

