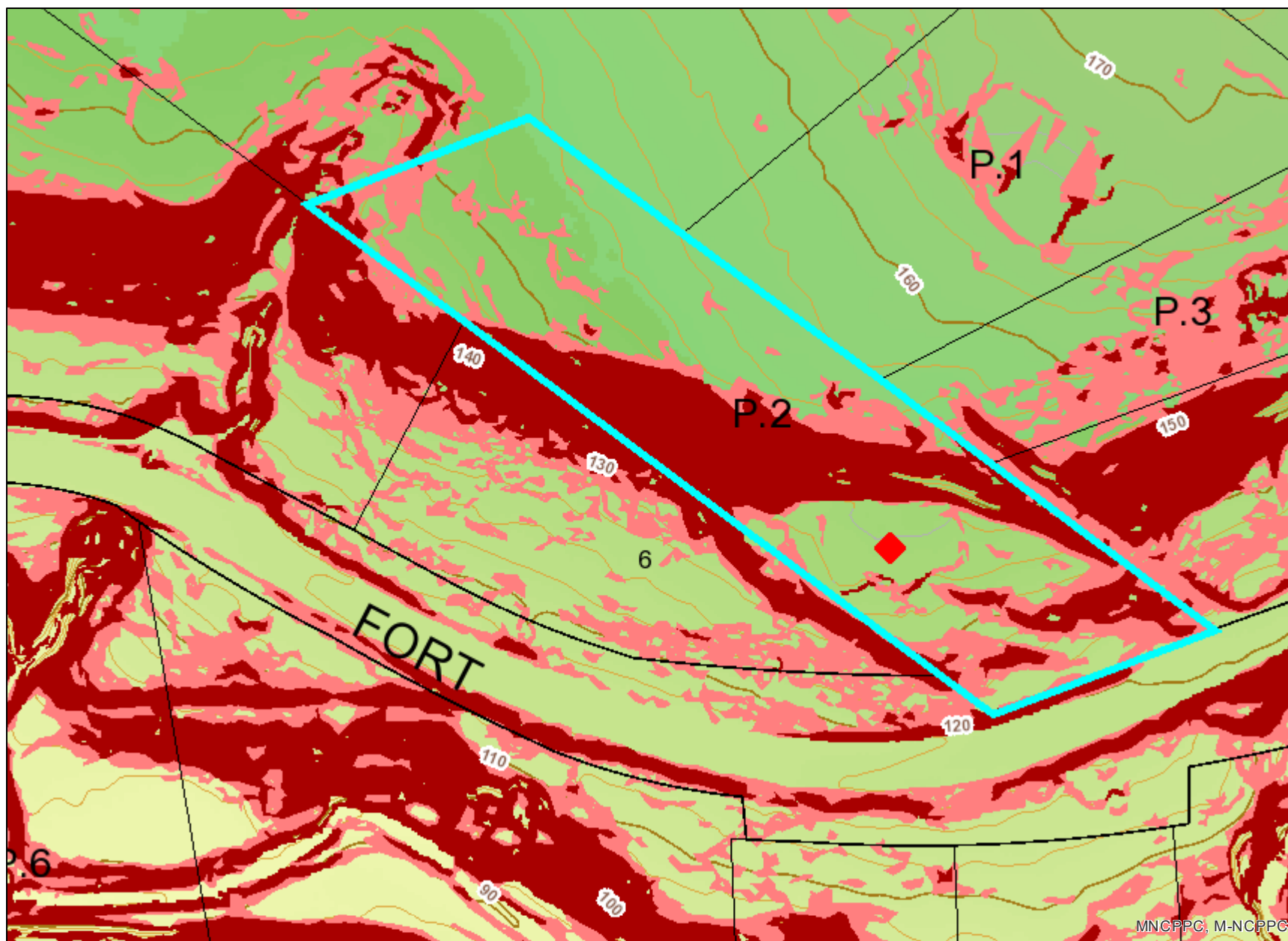



fallen tree owned my




Legend for fallen tree owned my

Property

Road Casings




Property




Elevation


Slope (2021)




Slopes between 15% and 25%




Slopes greater than 25%




Contour - 2 Ft (2021)




7101 (Index Contour)




7102 (Intermediate Contour)




7103 (Index Depression Contour)




7104 (Intermediate Depression Contour)




7105 (Index Hidden Contour)




7106 (Intermediate Hidden Contour)




7107 (Index Hidden Depression Contour)




7108 (Intermediate Hidden Depression Contour)




Ground Control (2020)




Digital Elevation Model (2021)




High : 497

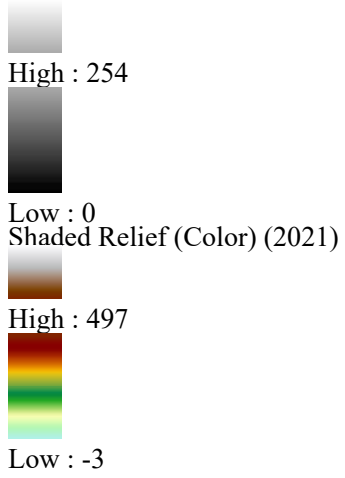


Low : -3



Shaded Relief (Grayscale) (2021)





Default
Property Base Fill