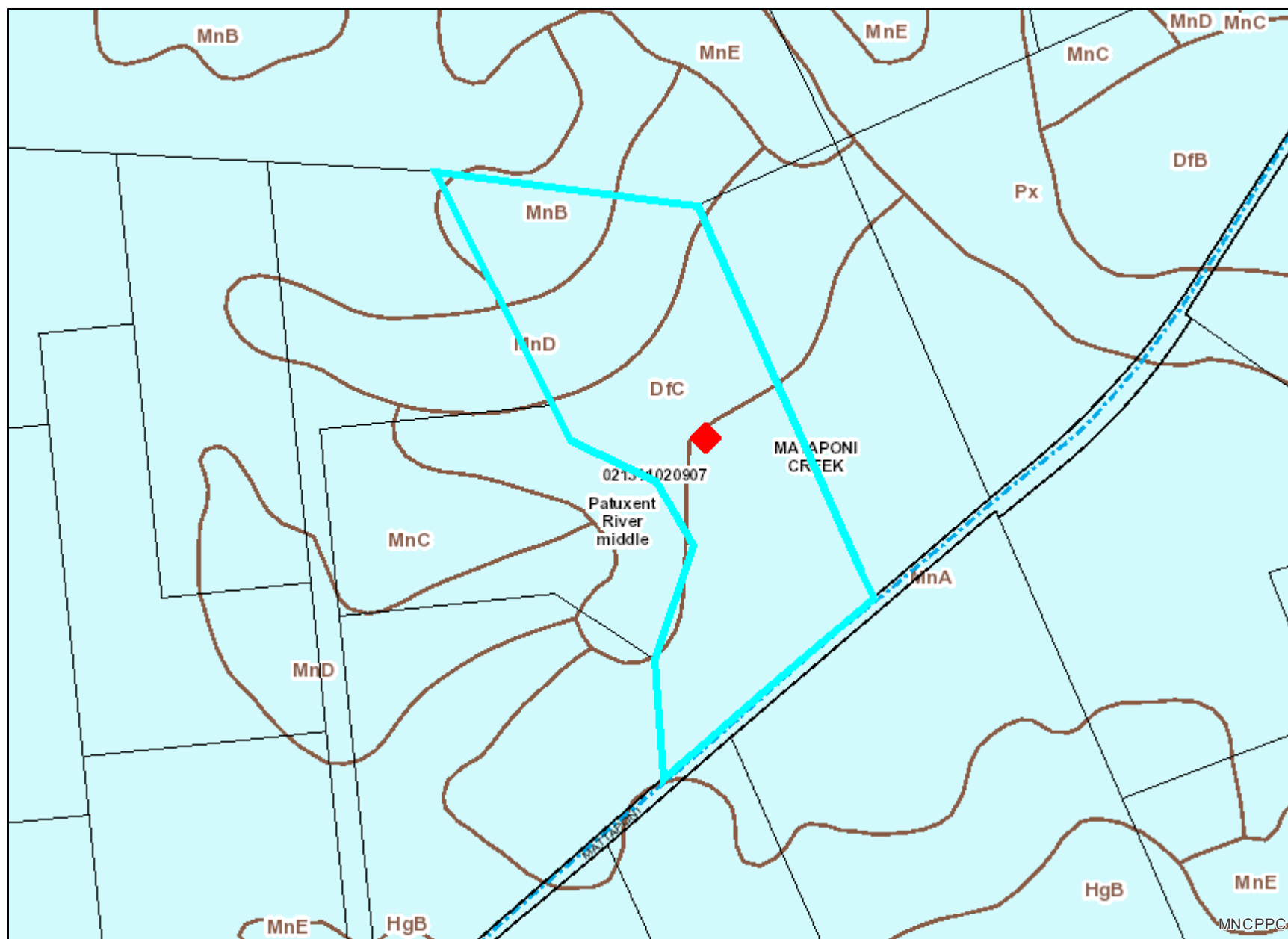


8.5X11_Landscape



Property

Road Casings



Property



Transportation

Scenic and Historic Road



Historic



Scenic



Scenic and Historic

Development Activities Prior

Chesapeake Bay Conservation Plan



Development Activities

Current Tree Conservation Plan 1 (In DAMS)



Current Tree Conservation Plan 2 (In DAMS)



Current Tree Conservation Plan Exempt (In DAMS)



Chesapeake Bay Conservation Plan



Environmental

Floodplain (DPIE)



Marlboro Clay



Evaluation_Zone



Present

Soil (NRCS)



















Tier II Catchment (MDE)





Tier II Stream Segment (MDE)



- Watershed (DOE) 
- Watershed - 12 digit (DNR) 
- Anacostia River 
- Mattawoman Creek 
- Oxon Creek 
- Patuxent River lower 
- Patuxent River middle 
- Patuxent River upper 
- Piscataway Creek 
- Potomac River M tidal 
- Potomac River U tidal 
- Rocky Gorge Dam 
- Western Branch 
- Zekiah Swamp 
- Wetland of Special State Concern - Line (DNR) 
- Wetland of Special State Concern - Poly (DNR) 

Administrative

- WSSC Grid 
- WSSC Grid Coordinates 

Zoning

- Chesapeake Bay Critical Area Overlay (2015)



Default

Property Base Fill

