


Floodplain map 12501




Legend for Floodplain map 12501

Environmental
Floodplain (DPIE)




Supplemental Imagery
2023 Color (May) - 3 inch
Image


Red: Band_1



Green: Band_2



Blue: Band_3



Default
Property Base Fill

