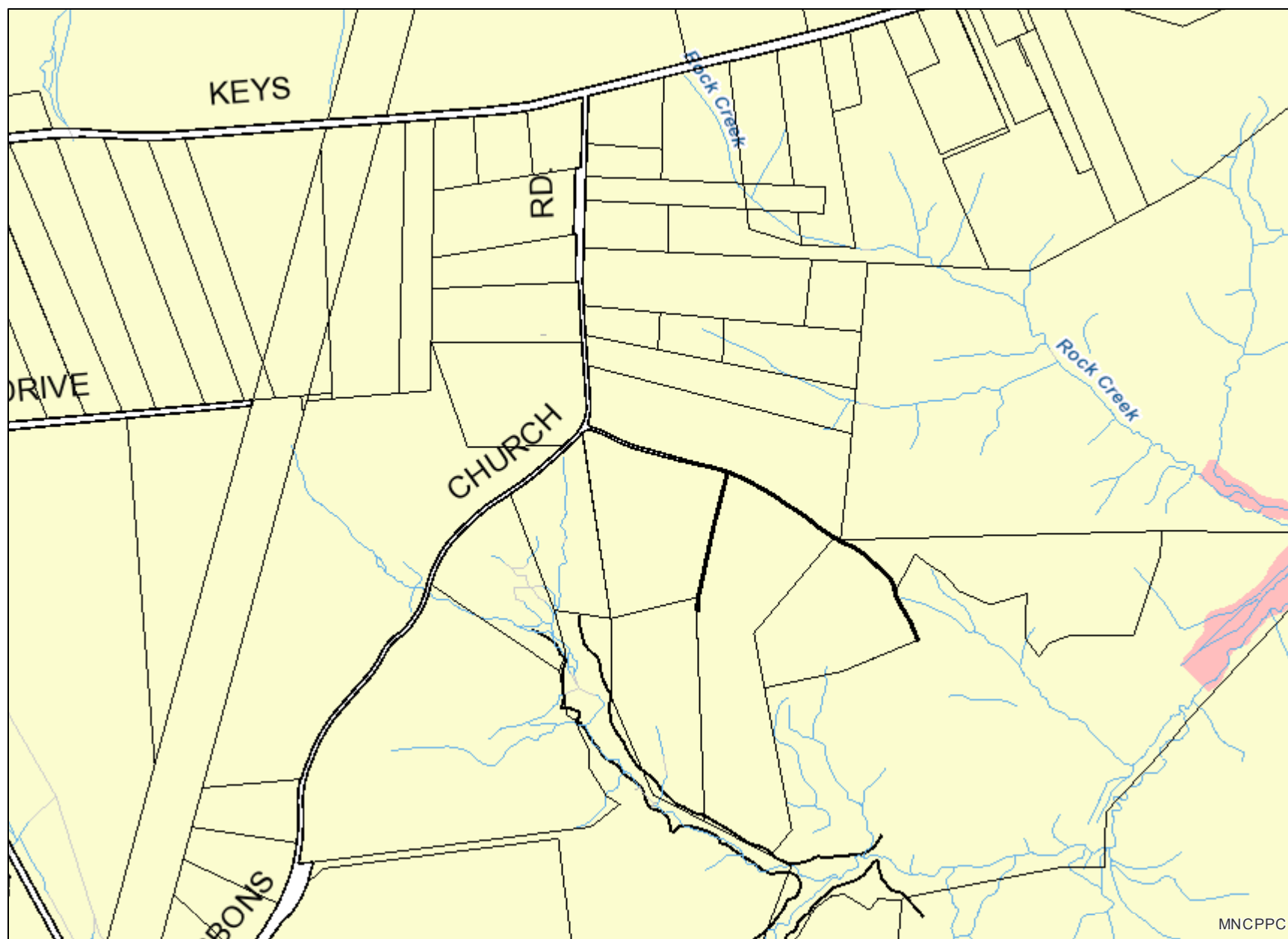


Gibbons Church Road



Legend for Gibbons Church Road

Property

Road Casings



Property



Environmental

Stream Center and Drainage (2020)



Bulkhead



Dam



Drainage Connector



Floodwall



Headwall



Hidden Single Line Stream



Hidden Stream Poly Centerlines



Hidden Water Canal



Hidden Water Cooling Channel



Single Line Stream



Stream Poly Centerlines









Water Canal



Water Cooling Channel
Floodplain - Consultant Study (DPIE)



Floodplain (DPIE)

-  Floodplain (FEMA - 2016)
-  1% Annual Chance Flood Hazard
-  Regulatory Floodway
-  Open Water
-  0.2% Annual Chance Flood Hazard
-  Area with Reduced Risk Due to Levee

Area of Minimal Flood Hazard

Default

-  Property Base Fill