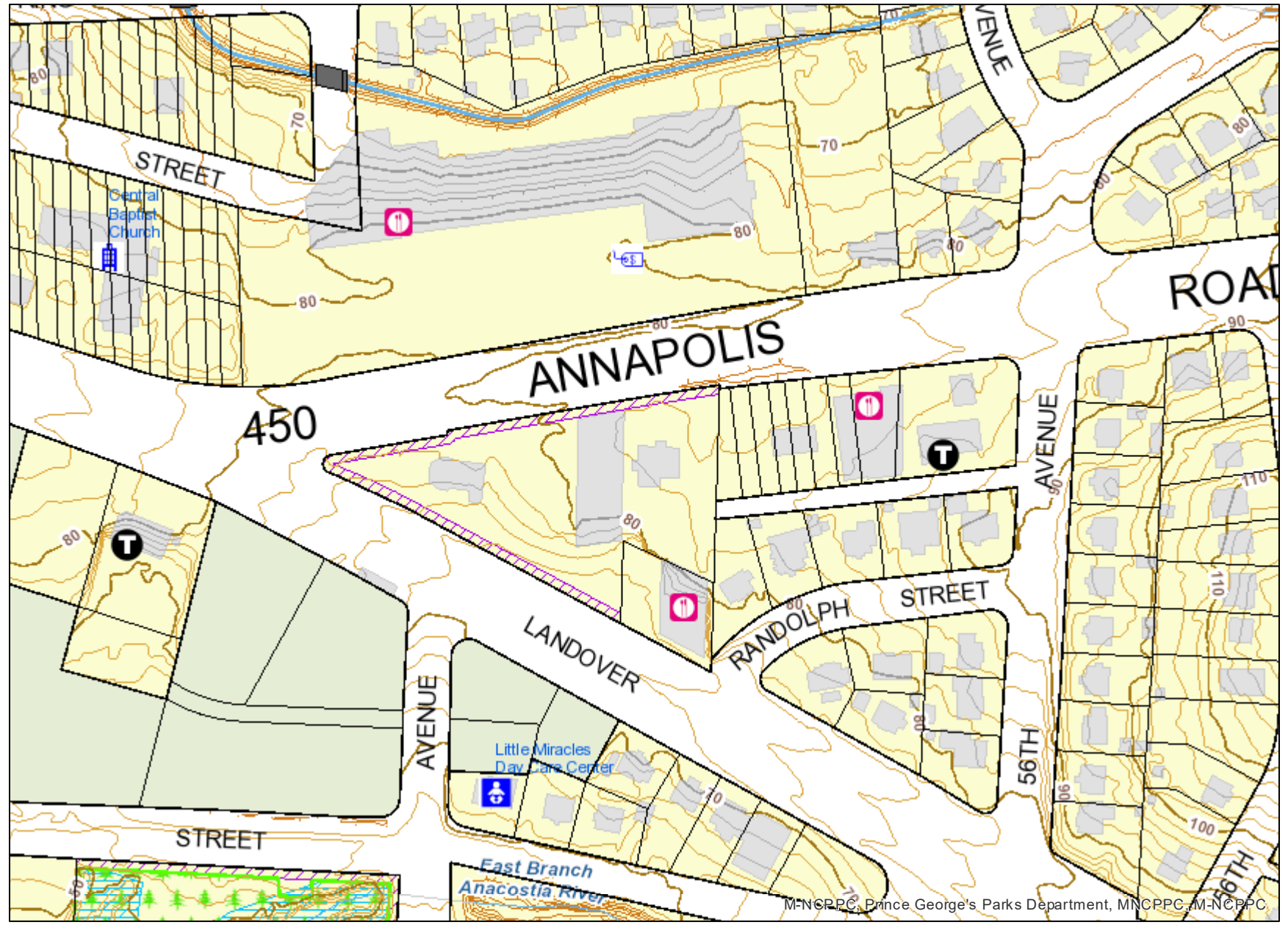


Site F Contours + Surrounding Context



Legend for Site F Contours + Surrounding Context

Property

Road Casings



Property



Transportation

Bridge (2020)



Points of Interest

Tobacco Shops



Storage Facilities



Cannabis Dispensary



Healthy Food Retailers



Airports



Airport



Heliport

Day Care Centers



Fire Stations



Hospitals



Libraries



Liquor Stores



Senior Housing



Pawn Shops



Police Stations



Post Offices



Religious Institutions



Schools



Shopping Centers



Train Stations



Existing



Under Construction

Parks (M-NCPPC)

M-NCPPC Parks



Environmental

Stream Center and Drainage (2020)



Bulkhead



Dam



Drainage Connector



Floodwall



Headwall



Hidden Single Line Stream




Hidden Stream Poly Centerlines




Hidden Water Canal

 Hidden Water Cooling Channel


 Single Line Stream


 Stream Poly Centerlines


 Water Canal


 Water Cooling Channel

Elevation

 Contour - 2 Ft (2021)


 7101 (Index Contour)

 7102 (Intermediate Contour)


 7103 (Index Depression Contour)

 7104 (Intermediate Depression Contour)


 7105 (Index Hidden Contour)

 7106 (Intermediate Hidden Contour)

 7107 (Index Hidden Depression Contour)

 7108 (Intermediate Hidden Depression Contour)

Easement

 Environmental and Cultural (Platted)

 Conservation

 Floodplain

 Landscape



Water Management
Transportation and Circulation (Platted)



Access



Public Utility



Trail

Administrative

Building (2020)



Buildings



Buildings Under Construction



Overhead Rooftops/Canopies



Parking Garage



Ruins

Default

Property Base Fill

