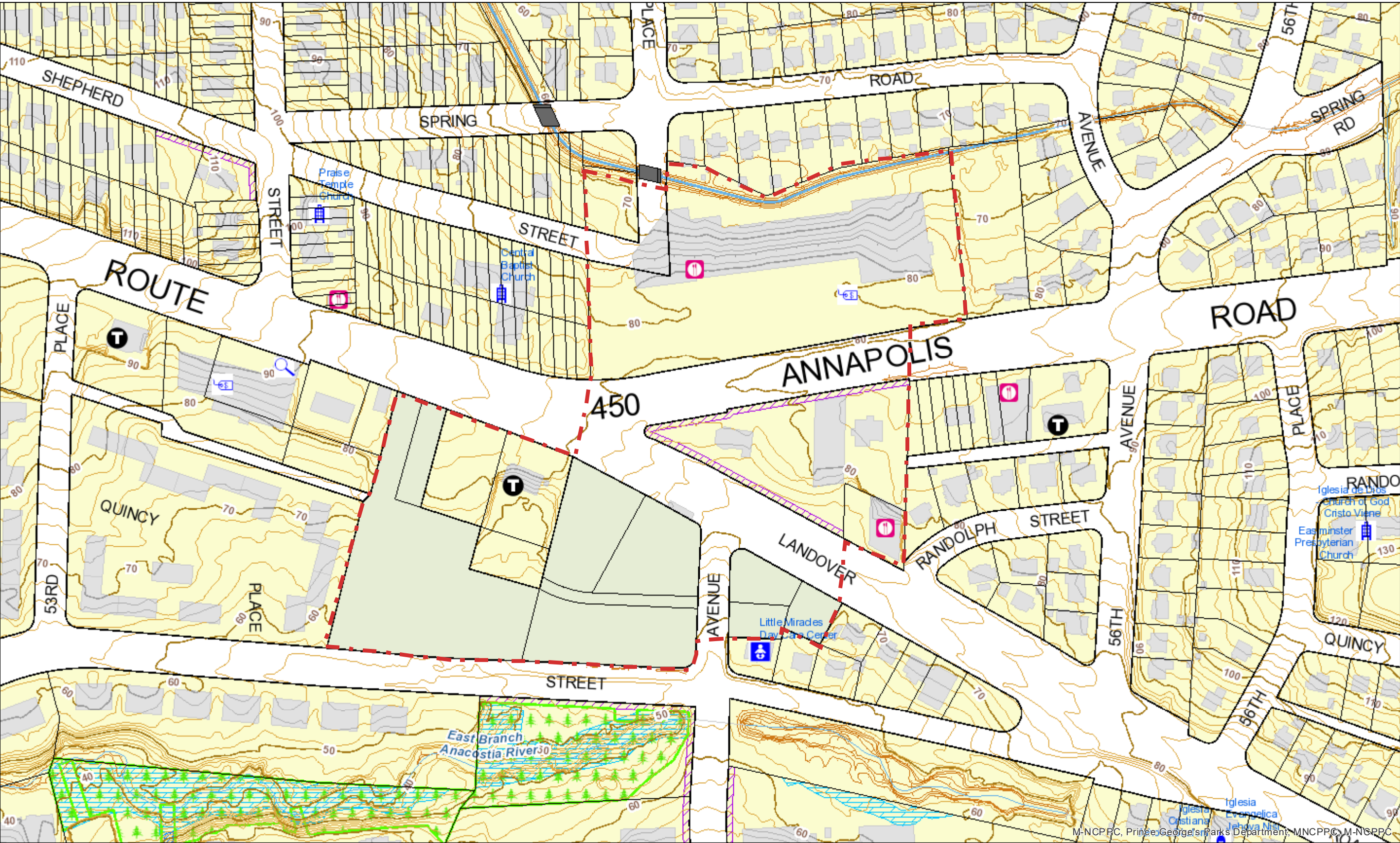



Site F Contours (2ft) + Surrounding Context




Legend for Site F Contours (2ft) + Surrounding Context

Property

Road Casings




Property




Transportation

Bridge (2020)




Points of Interest


Tobacco Shops




Storage Facilities




Cannabis Dispensary




Healthy Food Retailers



Airports




Airport




Heliport


Day Care Centers




Fire Stations




Hospitals



Libraries



Liquor Stores





Senior Housing



Pawn Shops



Police Stations



Post Offices



Religious Institutions



Schools



Shopping Centers



Train Stations



Existing



Under Construction

Parks (M-NCPPC)

M-NCPPC Parks



Environmental

Stream Center and Drainage (2020)



Bulkhead



Dam

Drainage Connector



Floodwall



Headwall



Hidden Single Line Stream



Hidden Stream Poly Centerlines



Hidden Water Canal



Hidden Water Cooling Channel



Single Line Stream



Stream Poly Centerlines



Water Canal



Water Cooling Channel

Elevation

Contour - 2 Ft (2021)



7101 (Index Contour)



7102 (Intermediate Contour)



7103 (Index Depression Contour)



7104 (Intermediate Depression Contour)



7105 (Index Hidden Contour)



7106 (Intermediate Hidden Contour)



7107 (Index Hidden Depression Contour)



7108 (Intermediate Hidden Depression Contour)

Easement

Environmental and Cultural (Platted)



Conservation



Floodplain



Landscape



Water Management

Transportation and Circulation (Platted)



Access



Public Utility



Trail

Administrative

Building (2020)



Buildings



Buildings Under Construction



Overhead Rooftops/Canopies



Parking Garage



Ruins

Default

Property Base Fill

