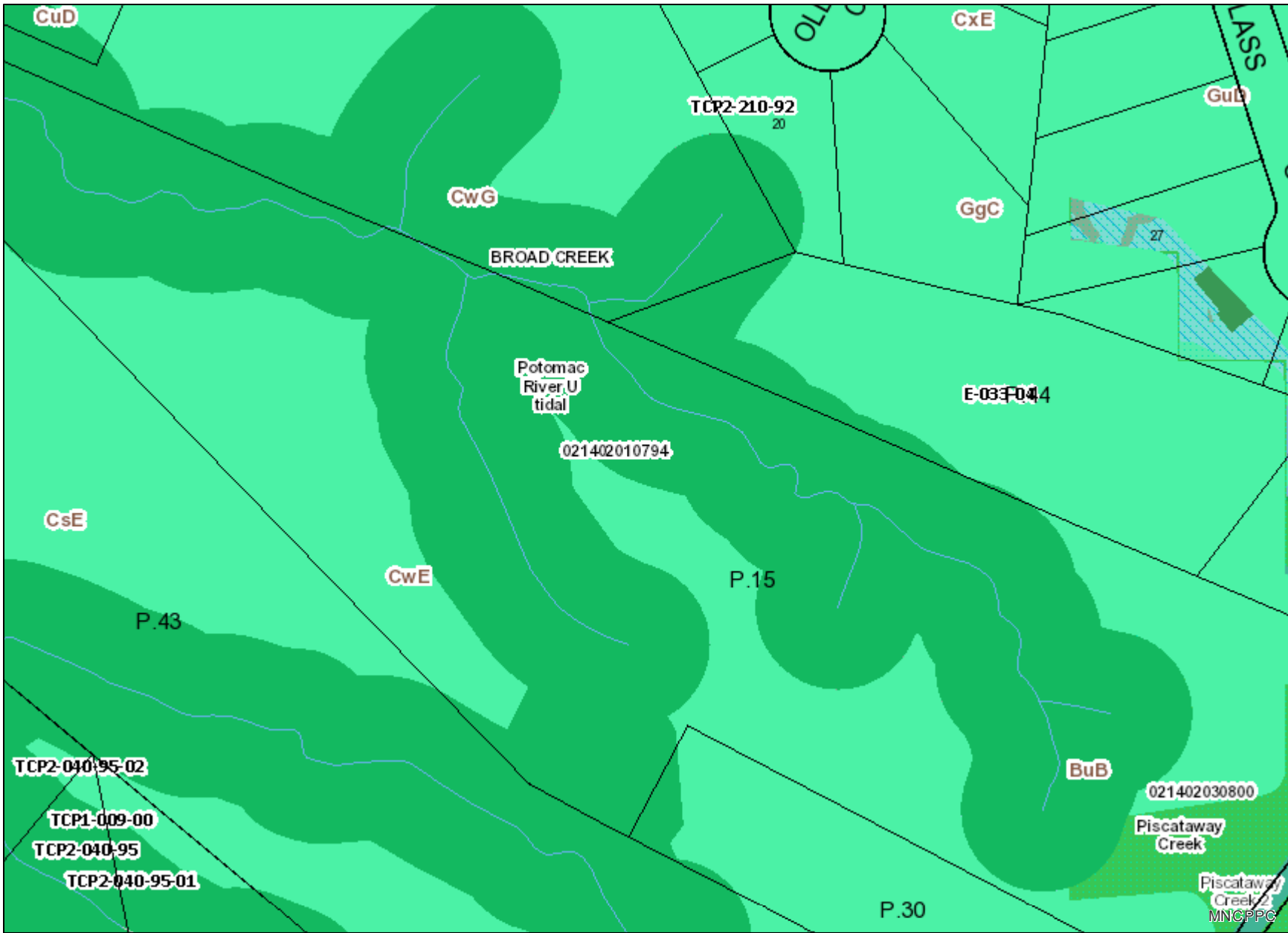


Environmental



Legend for Environmental

Property

Road Casings

Property

Environmental

Brownfield and Superfund Site (EPA)

BROWNFIELDS PROPERTY

SUPERFUND (NON-NPL)

SUPERFUND NPL

Stream Center and Drainage (2020)

Bulkhead

Dam

Drainage Connector

Floodwall

Headwall

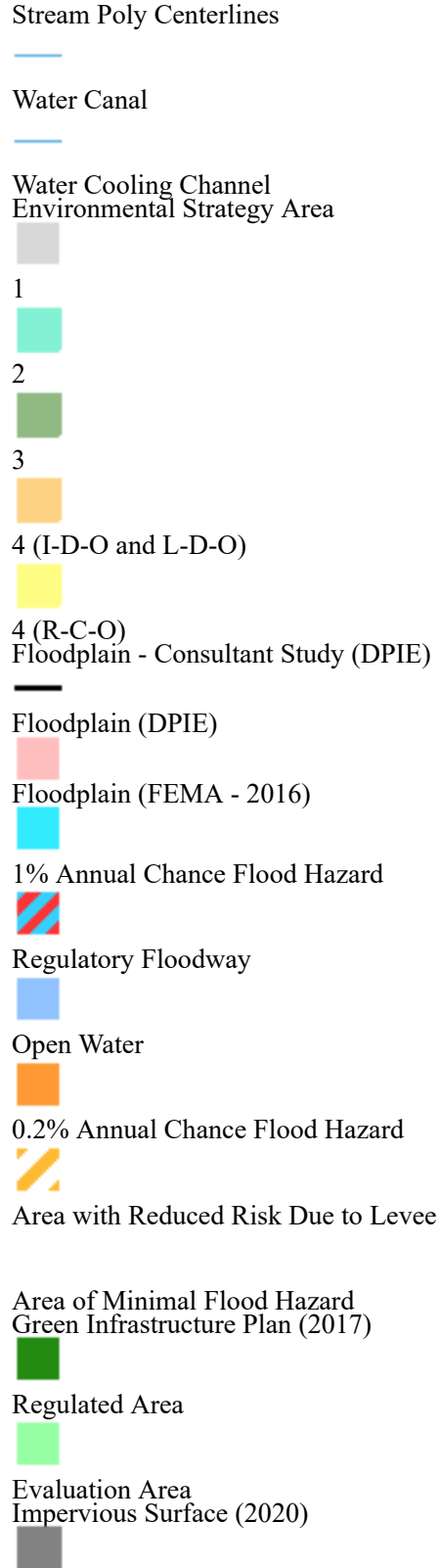
Hidden Single Line Stream

Hidden Stream Poly Centerlines

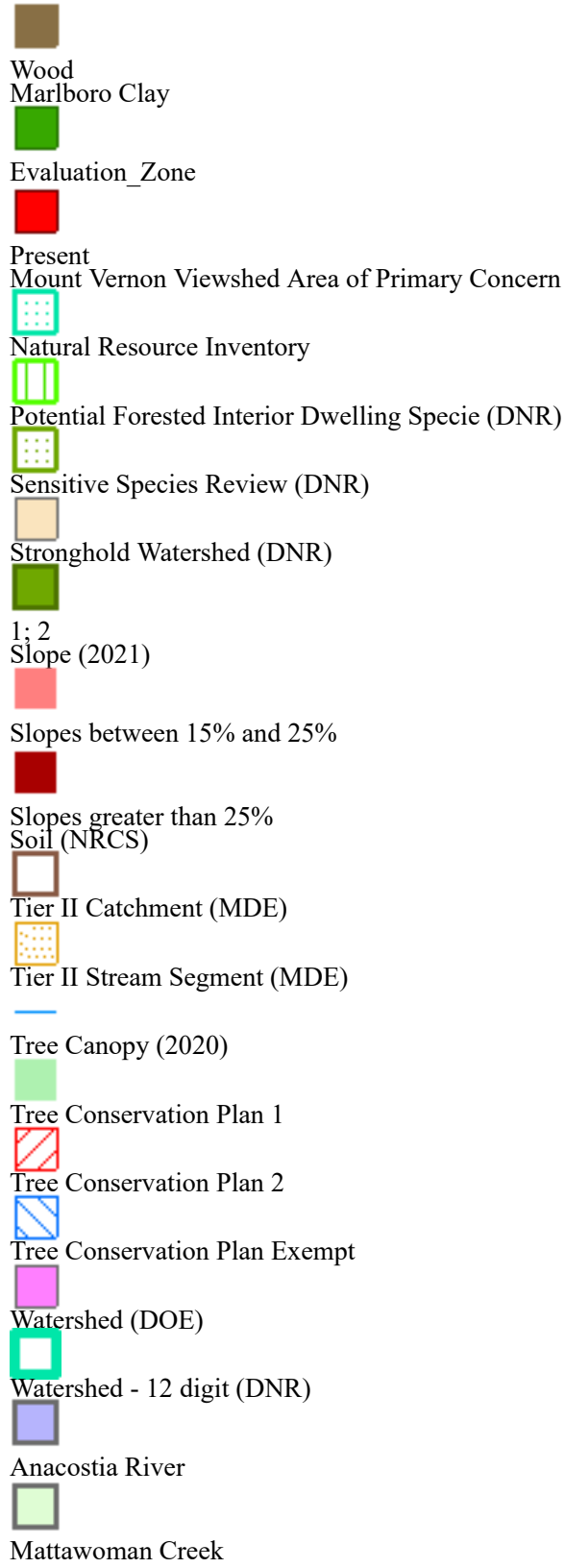
Hidden Water Canal

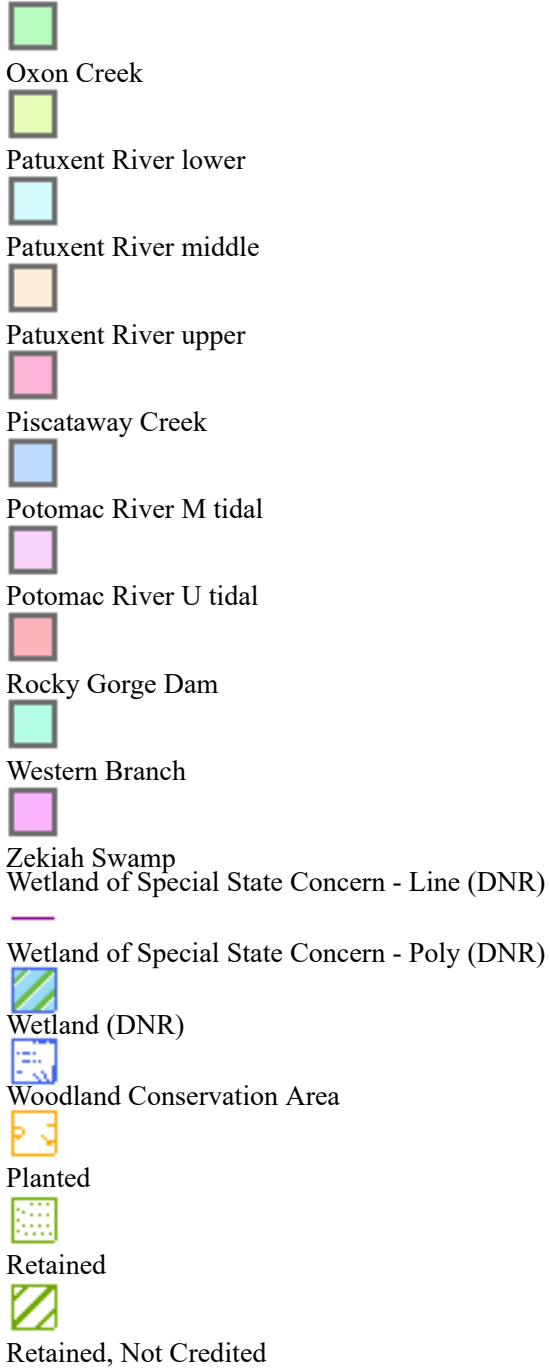
Hidden Water Cooling Channel

Single Line Stream

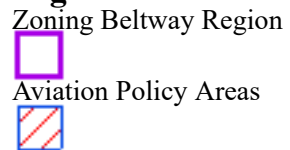


- Asphalt
- Athletic
- Bridge - Asphalt
- Bridge - Concrete
- Bridge - Paved
- Bridge - Uncertain
- Bridge - Wood
- Buildings
- Concrete
- Dam
- Paved
- Gravel
- Helipad
- Patio
- Pool
- Substation
- Smokestacks
- Storage Tank
- Track





Zoning



Data provided by Prince George's County Planning Department - 6



2



3M; 3S



4



5



6

Chesapeake Bay Critical Area Overlay (2015)



Military Installation Overlay - Height



Military Installation Overlay - Noise



High Noise Intensity Zone



Noise Intensity Zone

Military Installation Overlay - Safety



Accident Potential Zone 1



Accident Potential Zone 2



Clear Zone

Neighborhood Conservation Overlay



Prior Special Exception



Special Exception



Zoning Line



Zoning



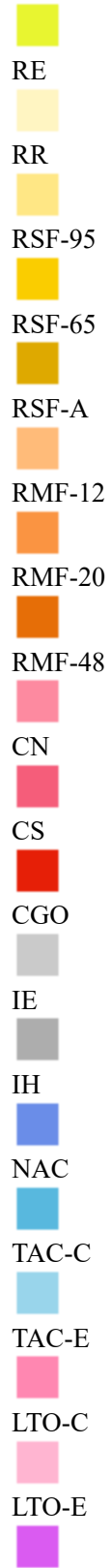
ROS



AG



AR



- RTO-L-C
- RTO-L-E
- RTO-H-C
- RTO-H-E
- RMH
- LCD
- LMXC
- LMUTC
- R-PD
- NAC-PD
- TAC-PD
- LTO-PD
- RTO-PD
- MU-PD
- IE-PD

Default
Property Base Fill