








Flood plain



Legend for Flood plain

Environmental

- Floodplain (FEMA - 2016)

- 1% Annual Chance Flood Hazard

- Regulatory Floodway

- Open Water

- 0.2% Annual Chance Flood Hazard

- Area with Reduced Risk Due to Levee

- Area of Minimal Flood Hazard Watershed (DOE)


Supplemental Imagery

- 2023 Color (Dec) - 6 inch Image

- Red: Band_1

- Green: Band_2

- Blue: Band_3


Default

- Property Base Fill
