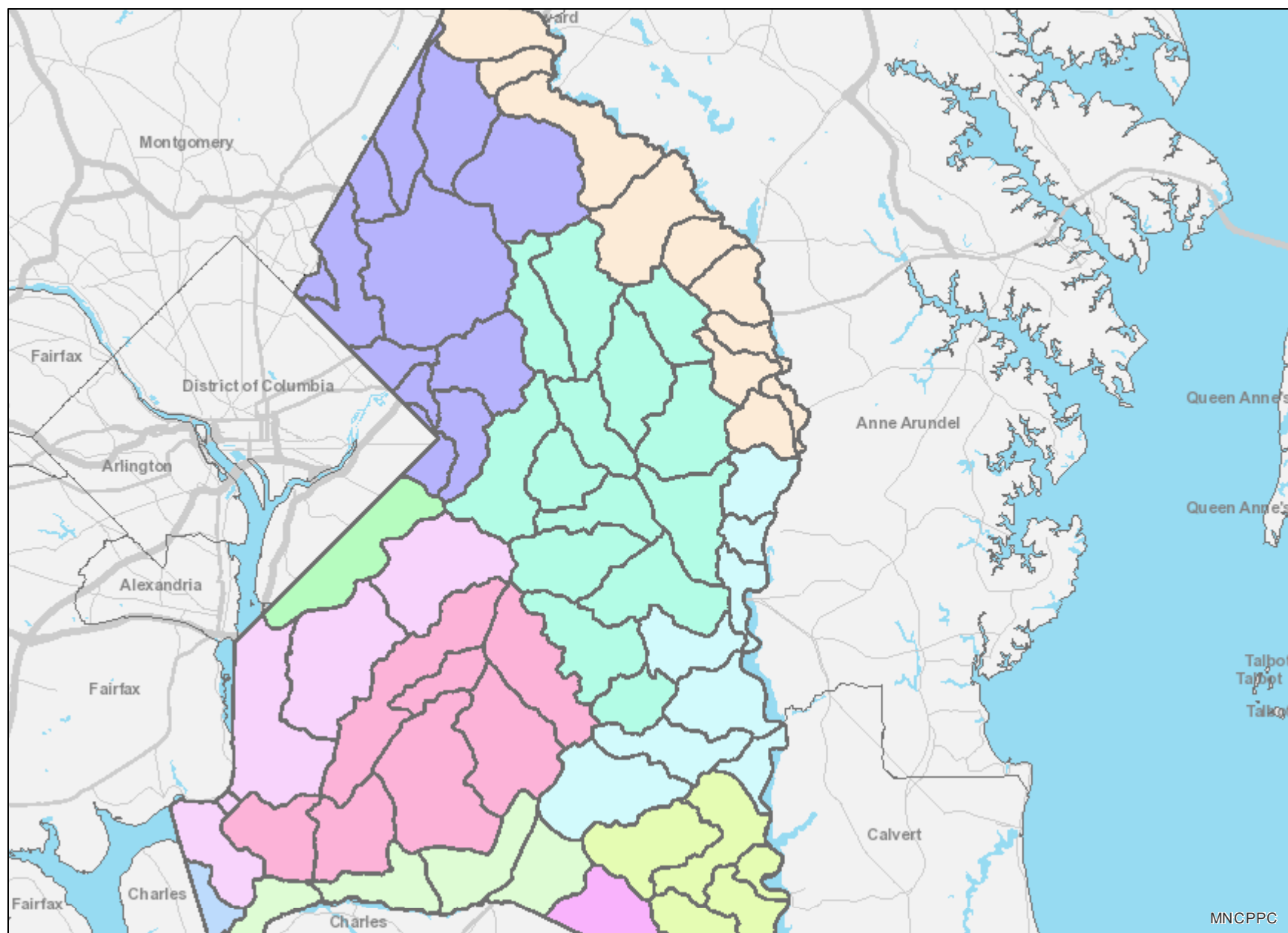


















8.5X11_Landscape



Environmental

- Watershed - 12 digit (DNR)

- Anacostia River

- Mattawoman Creek

- Oxon Creek

- Patuxent River lower

- Patuxent River middle

- Patuxent River upper

- Piscataway Creek

- Potomac River M tidal

- Potomac River U tidal

- Rocky Gorge Dam

- Western Branch

- Zekiah Swamp

Overview

- Basemap_General
Regional Counties Outline

- Primary Road

- Freeway

- Highway

- Major Road

Other Road
Prince George's County Boundary
Water
Land

Default

Prince George's County Boundary
Water
Land
Regional Roads
I
S
U
Regional Hydrography
Regional Counties Background
Regional Background