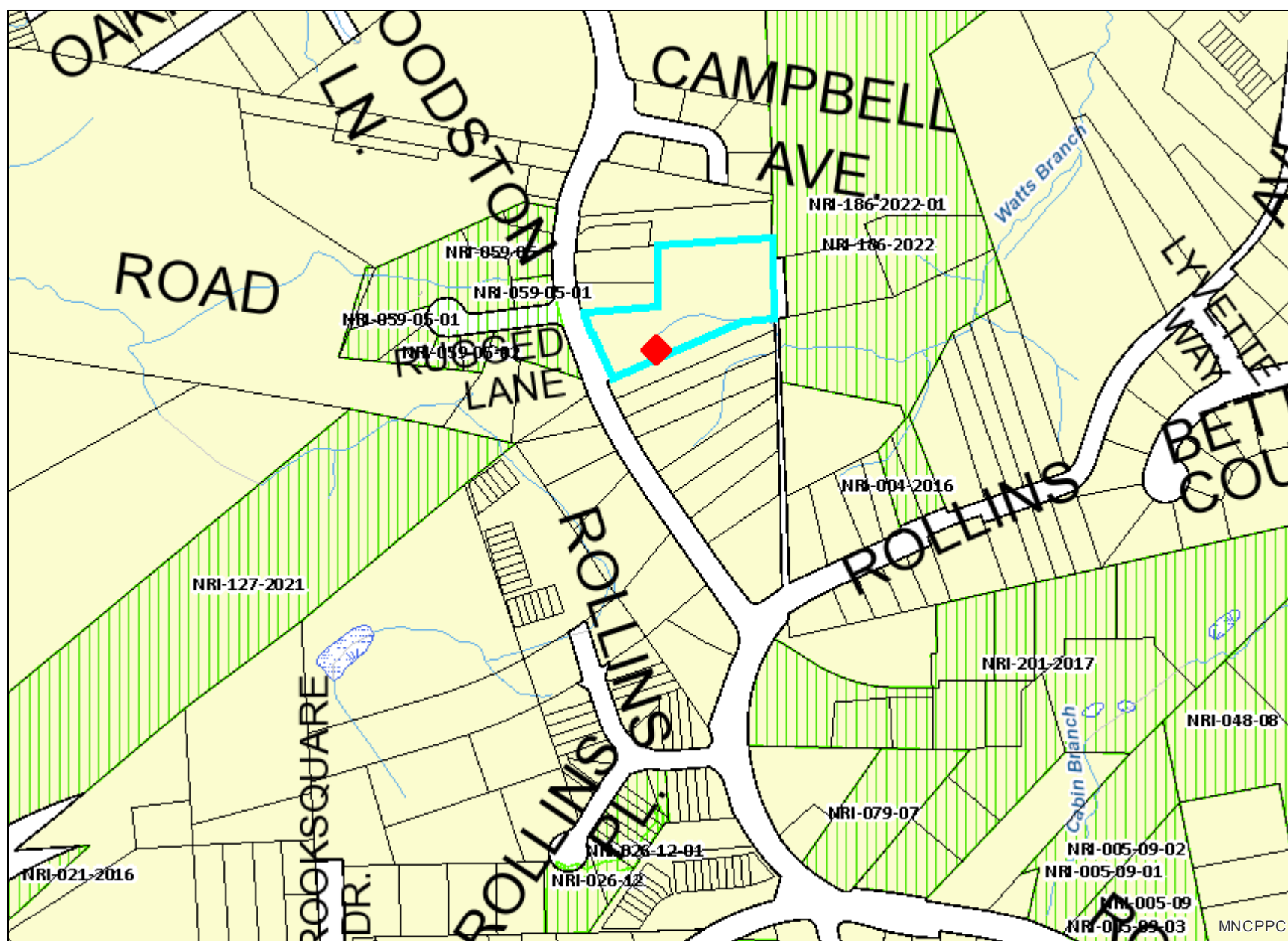



N




Legend for NRI, Stream and Wetland Map

Property

Road Casings




Property




Environmental


Stream Center and Drainage (2020)




Bulkhead




Dam




Drainage Connector




Floodwall




Headwall




Hidden Single Line Stream




Hidden Stream Poly Centerlines




Hidden Water Canal




Hidden Water Cooling Channel




Single Line Stream




Stream Poly Centerlines




Water Canal




Water Cooling Channel



Natural Resource Inventory



Wetland (DNR)





Default

Property Base Fill

