

Hyattsville Sign Location - Easement Map



Legend for Hyattsville Sign Location - Easement Map

Property

Road Casings




Property




Easement


Environmental and Cultural (Platted)




Conservation



Floodplain




Landscape




Water Management


MALPF, HARPP and Rural Legacy



HARPP




MALPF




Rural Legacy


Miscellaneous (Platted)




Access




Construction




Lot Line




Negative









Signage



Trail



- Utility

- Water Management
Mount Vernon Scenic Easement Area

- Transportation and Circulation (Platted)

- Access

- Public Utility

- Trail
MET Easement (DNR)


Latest Imagery

- 2023 Color (Dec) - 6 inch
Image

- Red: Band_1

- Green: Band_2

- Blue: Band_3

Default

- Property Base Fill
