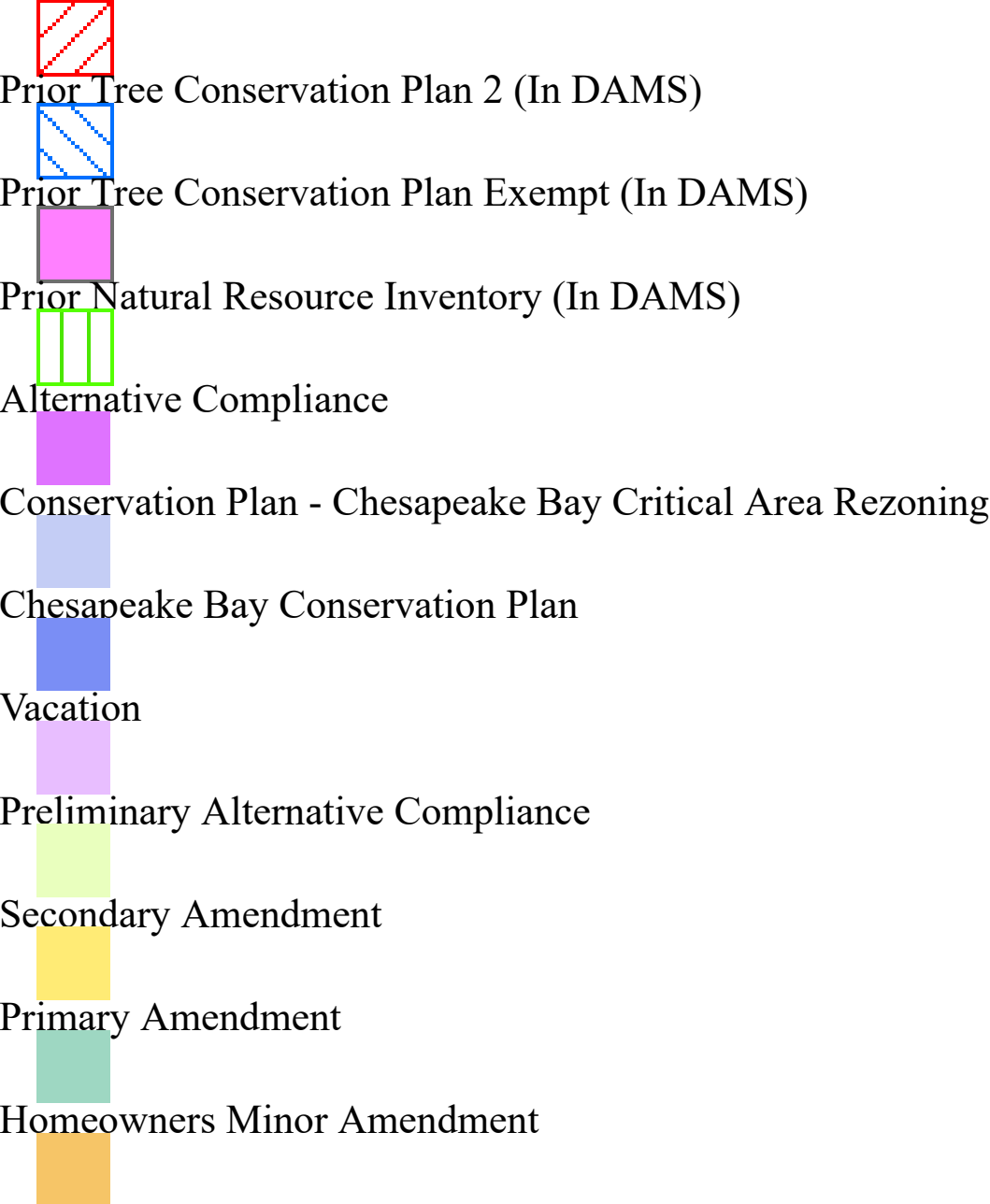


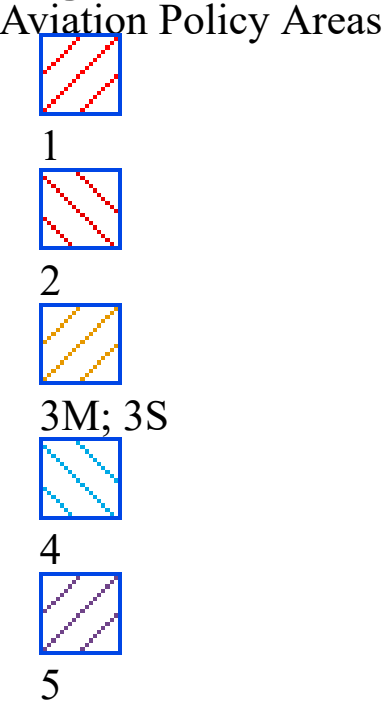
Legend for 9


Development Activities

- Final Plat
- Detailed Site Plan
- Certificate Of Adequacy
- Preliminary Plan
- Pre-Preliminary Plan
- Planned Development Plan
- Conservation Sketch Plan
- Zoning Map Amendment
- Special Exception (Development Activity)
- Departure from Design Standards
- Non-Conforming Use
- Mandatory Referral
- Current Tree Conservation Plan 1 (In DAMS)
- Current Tree Conservation Plan 2 (In DAMS)
- Current Tree Conservation Plan Exempt (In DAMS)
- Current Natural Resource Inventory (In DAMS)
- Prior Tree Conservation Plan 1 (In DAMS)





Zoning Prior





- 


6


Chesapeake Bay Critical Area Overlay (2015)
- 


Military Installation Overlay - Height
- 


Military Installation Overlay - Noise
- 


High Noise Intensity Zone
- 


Noise Intensity Zone
- 


Military Installation Overlay - Safety
- 


Accident Potential Zone 1
- 


Accident Potential Zone 2
- 

Clear Zone
- 

Prior Development District Overlay
- 


Prior Residential Planned Community
- 


Prior Residential Planned Community Line
- 


Prior Special Exception
- 


Prior Transit District Overlay

Overview

- 

Basemap_General
- 

Regional Counties Outline
- 

Primary Road
- 

Freeway



Highway



Major Road



Other Road

Prince George's County Boundary

Land_Type



Water



Land

Default

Prince George's County Boundary

Land_Type



Water



Land

Regional Roads

HWY_TYPE



I



S



U

Regional Hydrography



Regional Counties Background



Regional Background

