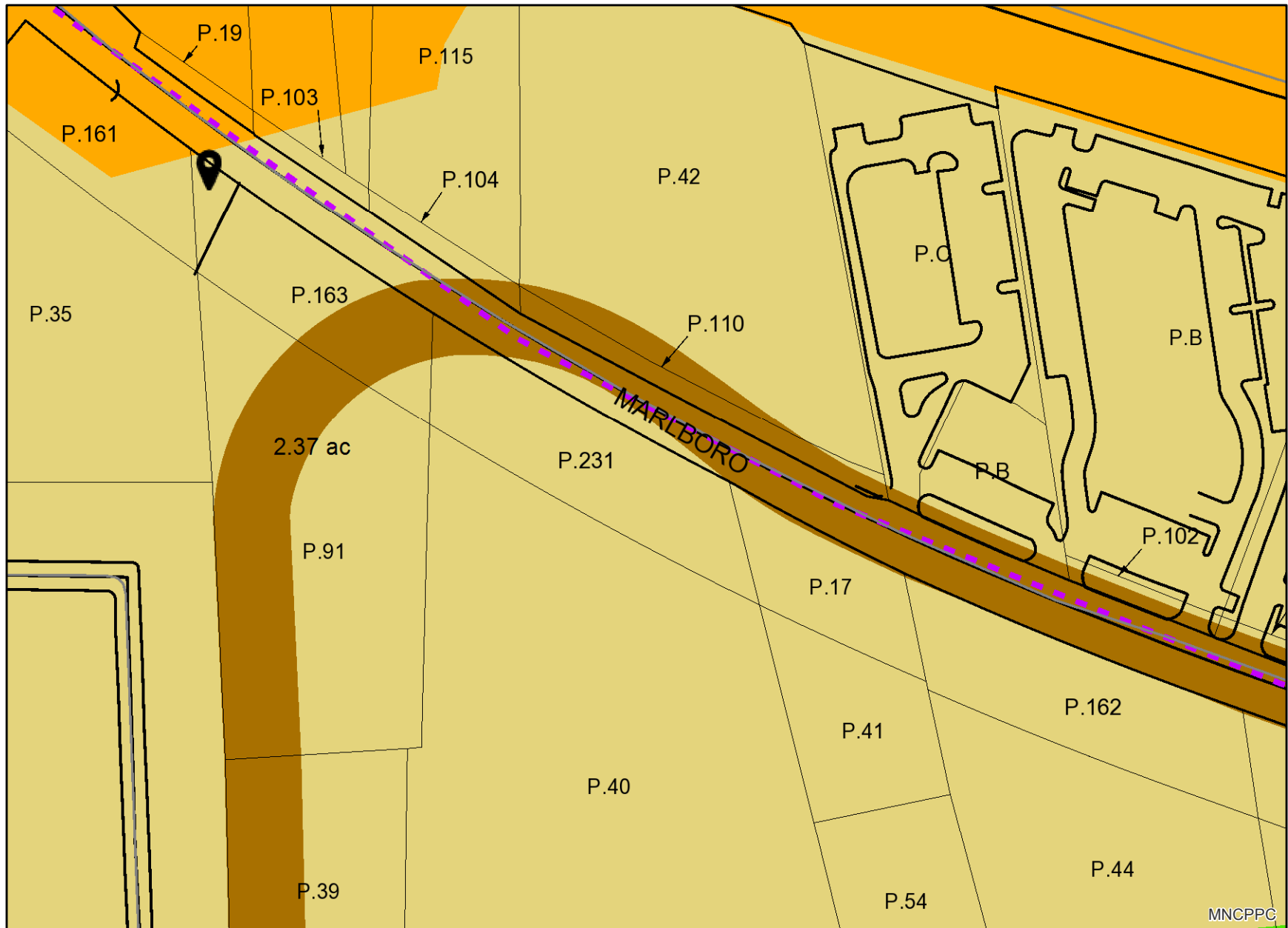


# 9207 Old Marlboro Transportation Master Plan



# Legend for 9207 Old Marlboro Transportation Master Plan

## Property

Road Casings



Property



## Transportation

Rail Transit



Blue Line



Green Line



Orange Line



Purple Line



Silver, Metro



Yellow Line



Camden and Penn Line  
Street Centerline



Master Plan Pedestrian and Bike Facility



Park Traills and Shared Use Paths



Park Trails and Shared Use Paths, Planned



Bicycle Lanes



Bicycle Lanes, Planned



Shared Lanes



Shared Lanes, Planned



Data provided by Prince George's County Planning Department - 3

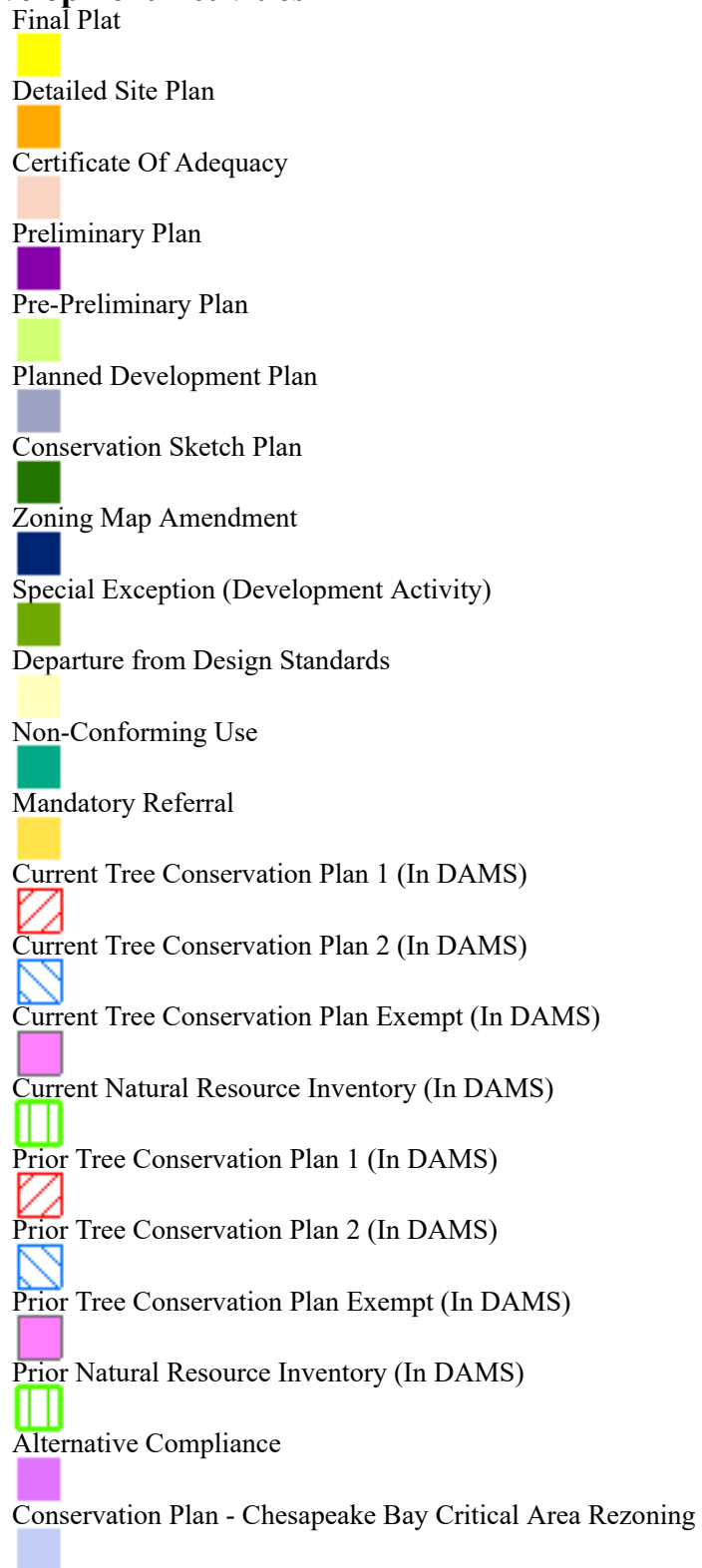
- 2
- 3
- Bridge (2020)
- Pavement (2020)
- Parking Lot
- Road

### Development Activities Prior

- Final Plat
- Detailed Site Plan
- Specific Design Plan
- Certificate Of Adequacy
- Preliminary Plan
- Final Development Plan
- Pre-Preliminary Plan
- Conceptual Site Plan
- Comprehensive Design Plan
- Comprehensive Sketch Plan
- Conservation Sketch Plan
- Zoning Map Amendment
- Special Exception (Development Activity)
- Departure from Design Standards
- Departure from Parking and Loading Spaces
- Departure from Sign Design Standards




# Development Activities



- Chesapeake Bay Conservation Plan
- Vacation
- Preliminary Alternative Compliance
- Secondary Amendment
- Primary Amendment
- Homeowners Minor Amendment

### Zoning

- Zoning Beltway Region
- Aviation Policy Areas
- 1
- 2
- 3M; 3S
- 4
- 5
- 6
- Chesapeake Bay Critical Area Overlay (2015)
- Military Installation Overlay - Height
- Military Installation Overlay - Noise
- High Noise Intensity Zone
- Noise Intensity Zone
- Military Installation Overlay - Safety
- Accident Potential Zone 1





CGO  
IE  
IH  
NAC  
TAC-C  
TAC-E  
LTO-C  
LTO-E  
RTO-L-C  
RTO-L-E  
RTO-H-C  
RTO-H-E  
RMH  
LCD  
LMXC  
LMUTC  
R-PD  
NAC-PD  
TAC-PD

