

Environmental Information



Legend for Environmental Information

Property

Road Casings



Environmental

Stream Center and Drainage (2020)

Bulkhead

Dam

Drainage Connector

Floodwall

Headwall

Hidden Single Line Stream

Hidden Stream Poly Centerlines

Hidden Water Canal

Hidden Water Cooling Channel

Single Line Stream

Stream Poly Centerlines



Water Canal



Water Cooling Channel
Floodplain - Consultant Study (DPIE)



Floodplain (DPIE)



Floodplain (FEMA - 2016)



1% Annual Chance Flood Hazard



Regulatory Floodway



Open Water



0.2% Annual Chance Flood Hazard



Area with Reduced Risk Due to Levee

Area of Minimal Flood Hazard
Green Infrastructure Plan (2017)



Regulated Area



Evaluation Area
Impervious Surface (2020)



Asphalt





Athletic





Bridge - Asphalt


- Bridge - Concrete
- Bridge - Paved
- Bridge - Uncertain
- Bridge - Wood
- Buildings
- Concrete
- Dam
- Paved
- Gravel
- Helipad
- Patio
- Pool
- Substation
- Smokestacks
- Storage Tank


- 


Track
- 


Wood
Marlboro Clay
- 


Evaluation_Zone
- 


Present
Mount Vernon Viewshed Area of Primary Concern
- 


Natural Resource Inventory
- 


Potential Forested Interior Dwelling Specie (DNR)
- 


Sensitive Species Review (DNR)
- 


Stronghold Watershed (DNR)
- 


1; 2
Slope (2021)
- 


Slopes between 15% and 25%
- 


Slopes greater than 25%
- 


Soil (NRCS)
- 

Tier II Catchment (MDE)
- 

Tier II Stream Segment (MDE)
- 

Tree Canopy (2020)
- 

Tree Conservation Plan 1
- 

Tree Conservation Plan 2
- 

Tree Conservation Plan Exempt



Watershed (DOE)



Watershed - 12 digit (DNR)



Anacostia River



Mattawoman Creek



Oxon Creek



Patuxent River lower



Patuxent River middle



Patuxent River upper



Piscataway Creek



Potomac River M tidal



Potomac River U tidal



Rocky Gorge Dam



Western Branch



Zekiah Swamp

Wetland of Special State Concern - Line (DNR)



Wetland of Special State Concern - Poly (DNR)



Wetland (DNR)



Woodland Conservation Area



Planted



Retained



Retained, Not Credited

Default

Property Base Fill

