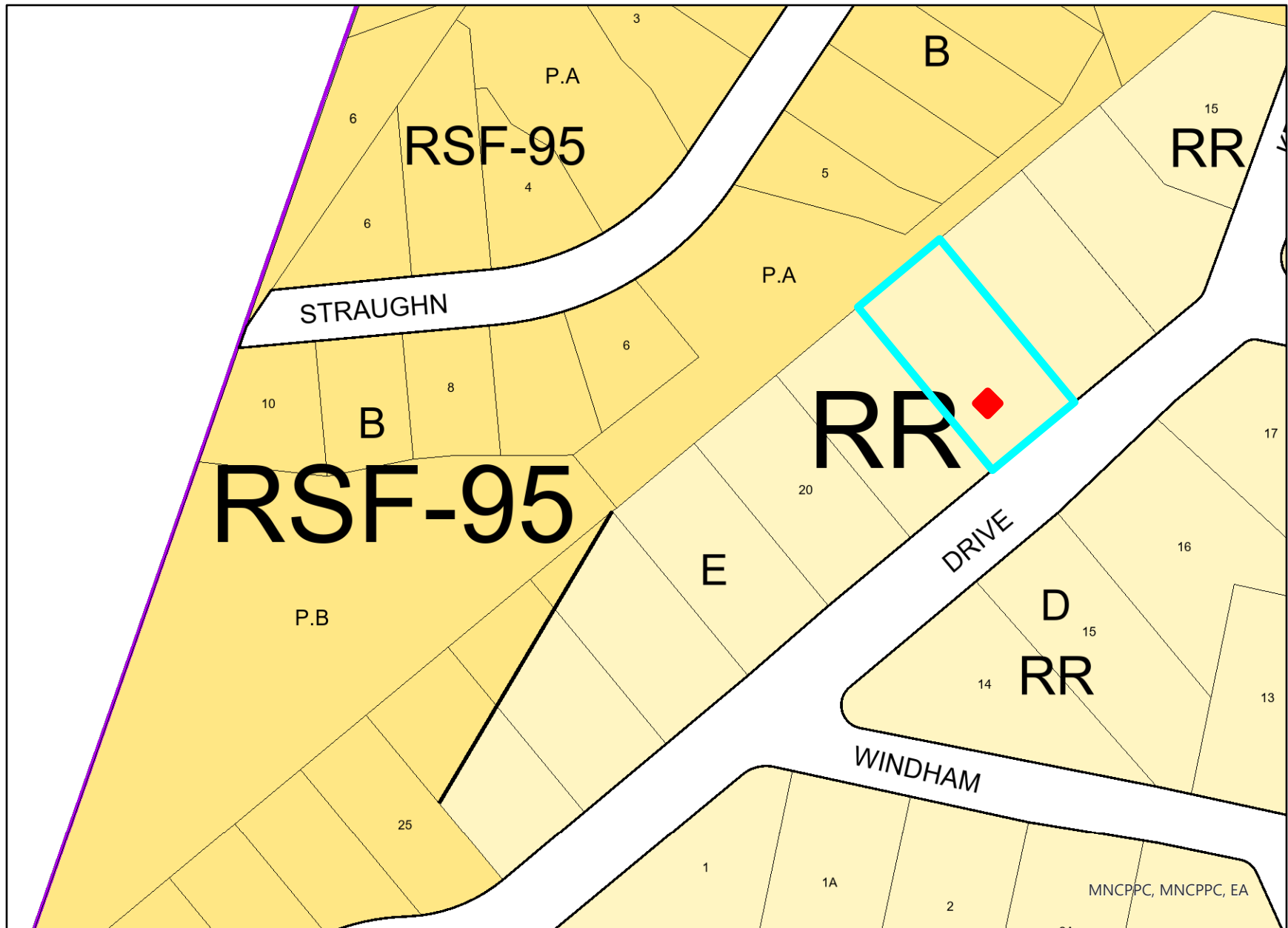



8.5X11_Landscape




Property

Road Casings



Property



Points of Interest

Tobacco Shops



Storage Facilities



Cannabis Dispensary



Healthy Food Retailers



Airports



Airport



Heliport

Day Care Centers



Fire Stations



Hospitals



Libraries



Liquor Stores



Senior Housing



Pawn Shops



Police Stations



Post Offices



Religious Institutions



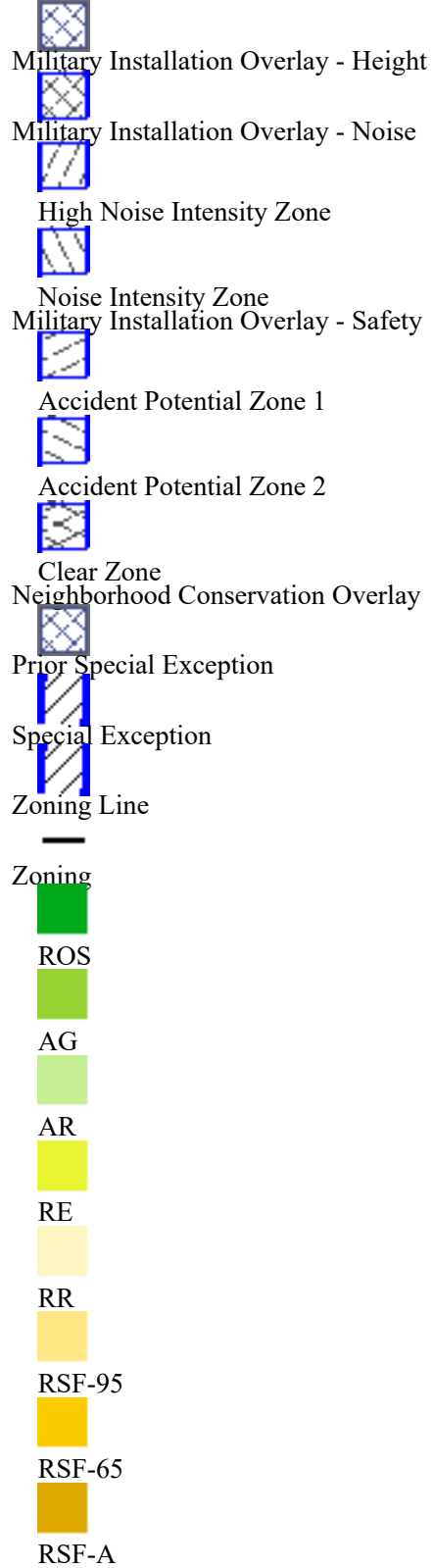
- Schools
- Shonning Centers
- Train Stations
- Existing
- Under Construction

Historic

- Historic Sites and Resources (HAWP Required)
- Historic Resources
- Historic Site
- Historic District PG County (HAWP Required)
- Historic District National Register (HAWP Not Required)
- Historic Sites Environmental Settings (HAWP Required)

Zoning

- Zoning Beltway Region
- Aviation Policy Areas
- 1
- 2
- 3M; 3S
- 4
- 5
- 6
- Chesapeake Bay Critical Area Overlay (2015)





- LCD
- LMXC
- LMUTC
- R-PD
- NAC-PD
- TAC-PD
- LTO-PD
- RTO-PD
- MU-PD
- IE-PD

Default
Property Base Fill