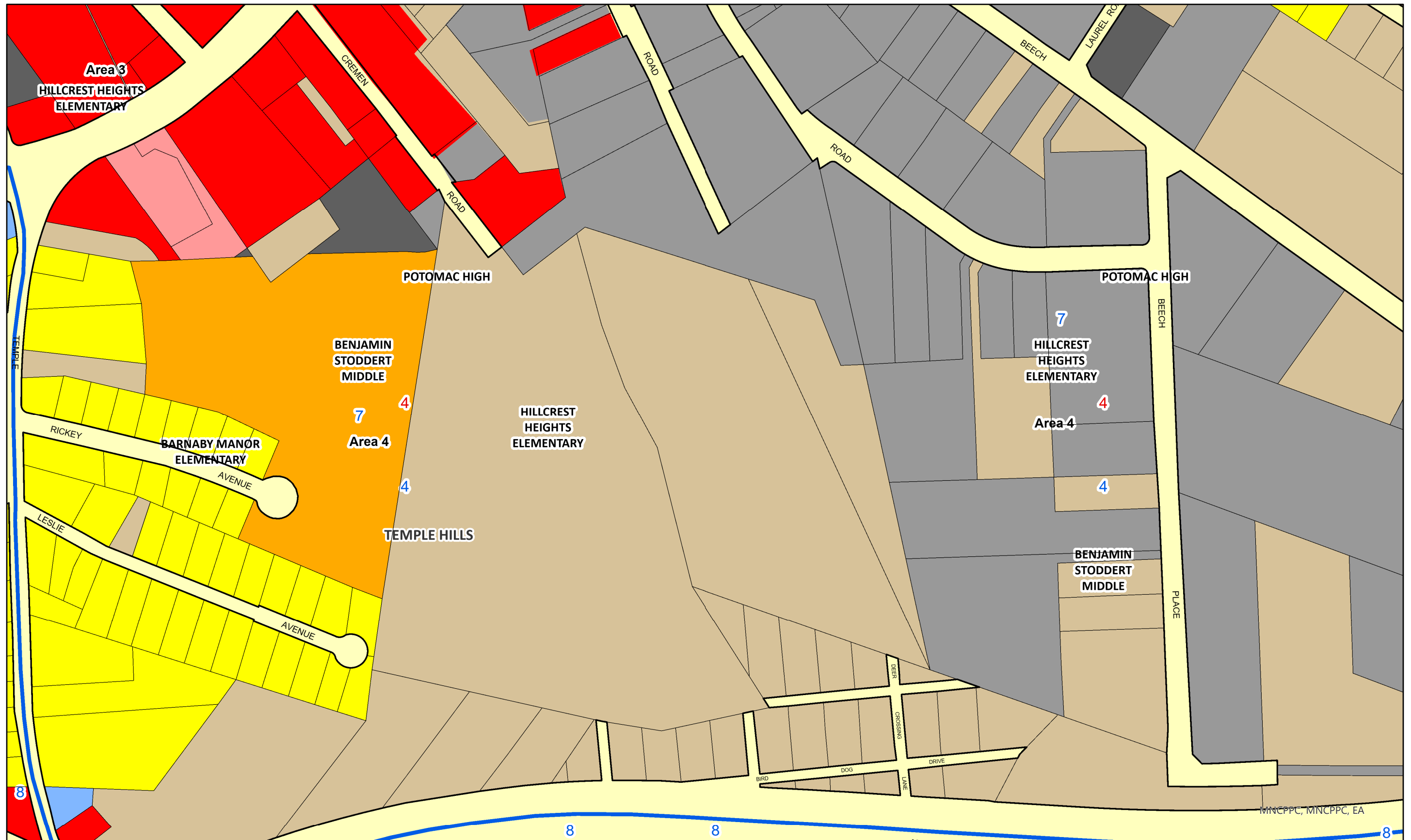


Plan View Administrative



Legend for Plan View Administrative

Property

Road Casings



Property



Administrative

Ground Control (2020)



Councilmanic District (2014)



Councilmanic District (2022)



Congressional District (2022)



General Plan 2035 Policy Area



Land Use - Existing (Property Info)



Parks and Open Space



Agricultural - Natural Resources



Residential - Single Family



Residential - Attached



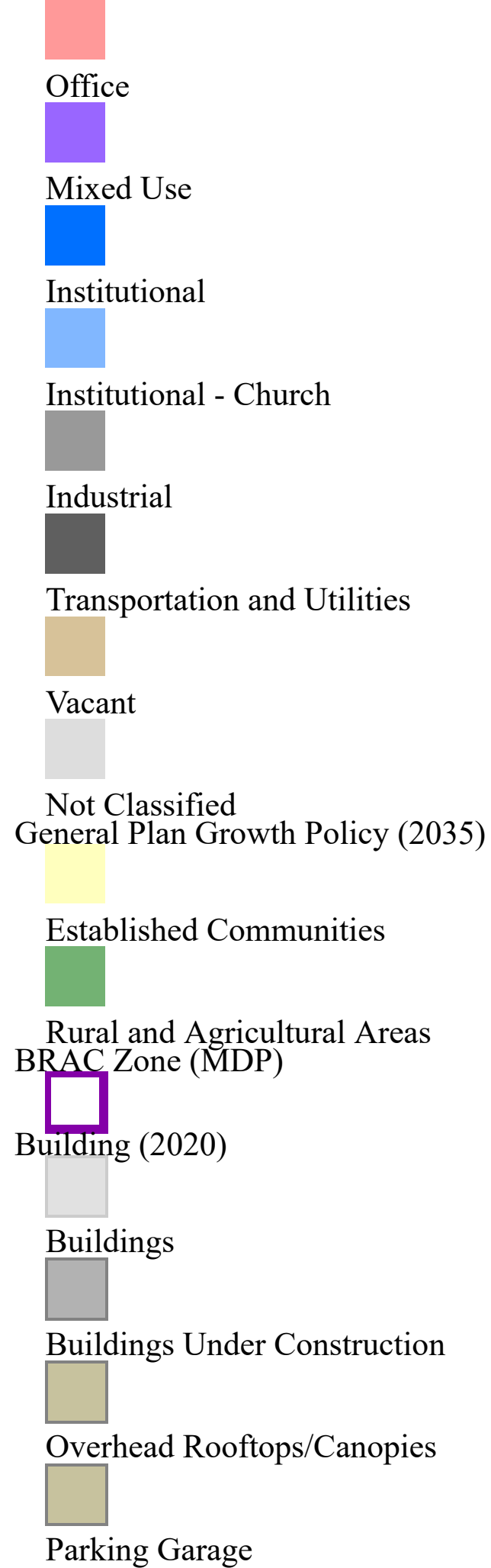
Residential - Townhouse



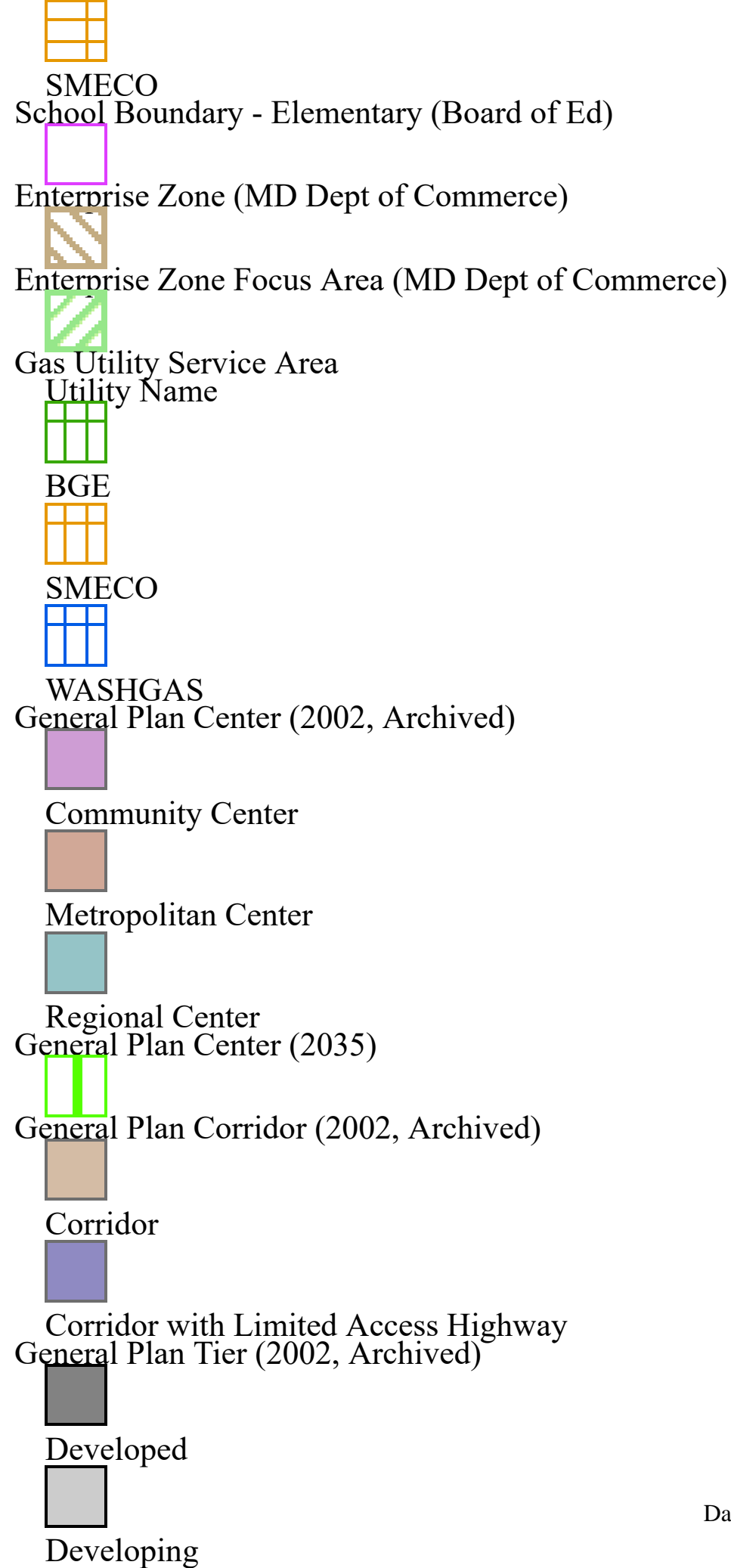
Residential - Multi-family




Commercial









No LUC exists on this property
Legislative District (2022)



Legislative District (2014)



School Boundary - Middle (Board of Ed)



Municipal Boundary



Municipal Quarter Mile Buffer



Municipal Half Mile Buffer



Municipal One Mile Buffer



Opportunity Zone (IRS)



Place Name

Planning Area



Priority Funding Area (MDP)



Priority Preservation Area



Public Land



Revitalization Tax Credit



Special Tax District



Sustainable Community (MDP)



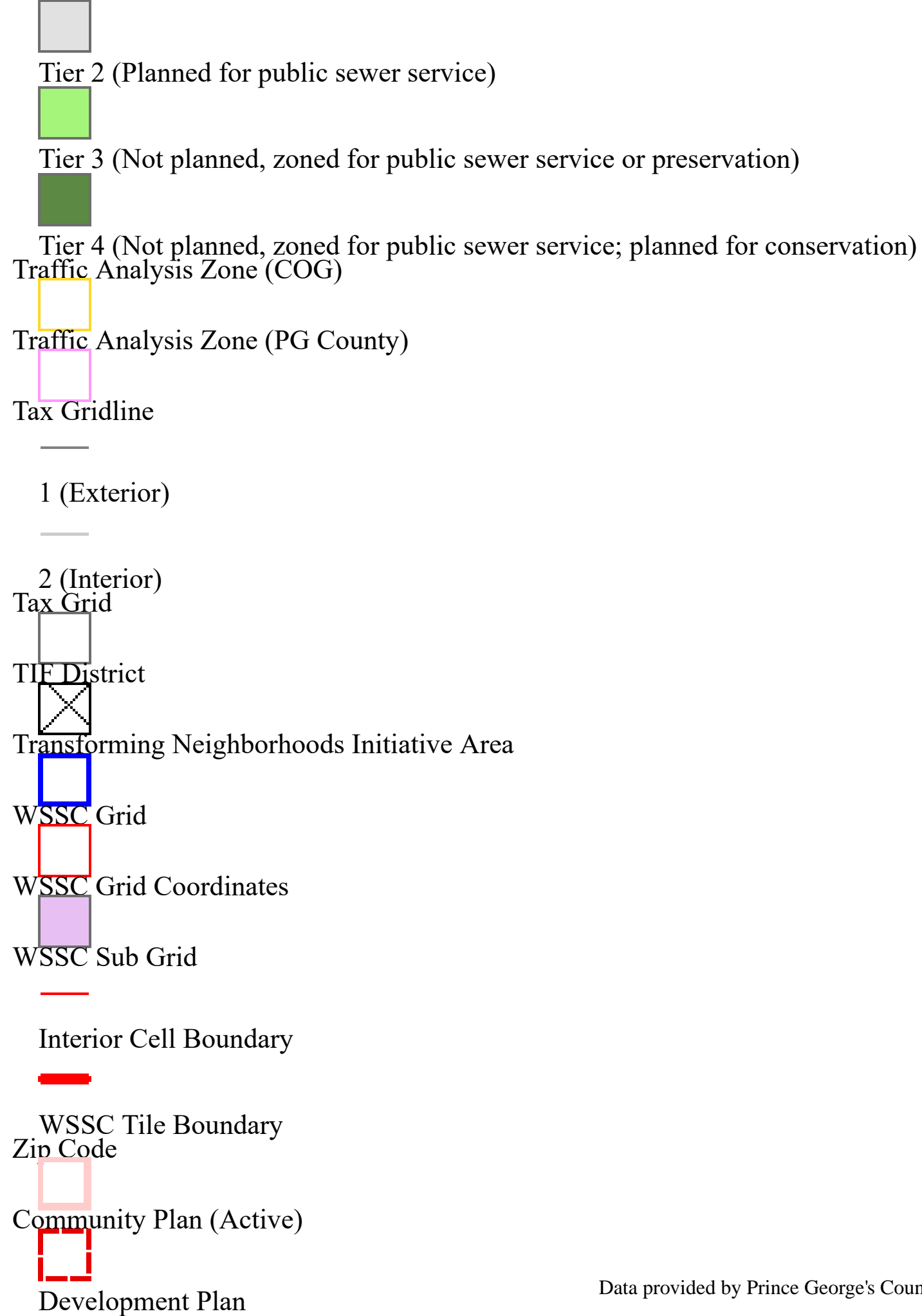
Sustainable Growth Act



TIER



Tier 1 (Approved for sewer service)







Commercial



Office



Institutional



Industrial/Employment



N/A

Default

Property Base Fill

