

# Plan View Environmental



# Legend for Plan View Environmental

## Property

Road Casings



Property



## Environmental

Brownfield and Superfund Site (EPA)



BROWNFIELDS PROPERTY



SUPERFUND (NON-NPL)



SUPERFUND NPL

Stream Center and Drainage (2020)



Bulkhead



Dam



Drainage Connector



Floodwall



Headwall

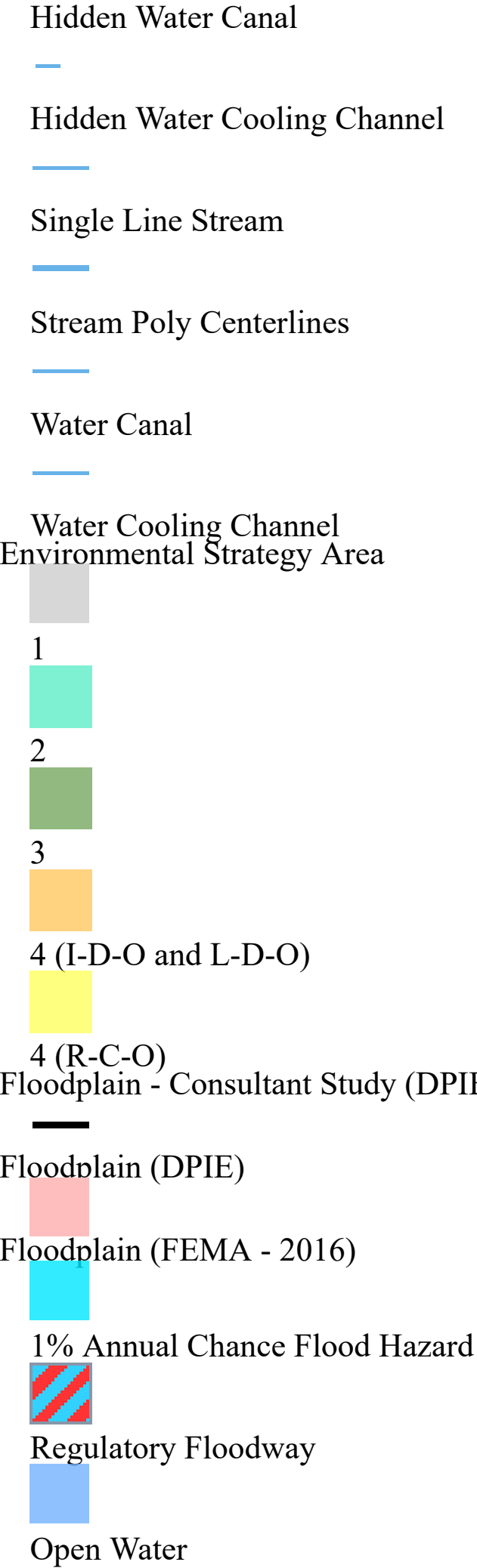




Hidden Single Line Stream




Hidden Stream Poly Centerlines





 0.2% Annual Chance Flood Hazard  
 Area with Reduced Risk Due to Levee


 Area of Minimal Flood Hazard  
Green Infrastructure Plan (2017)


 Regulated Area


 Evaluation Area  
Impervious Surface (2020)

 Asphalt


 Athletic

 Bridge - Asphalt

 Bridge - Concrete

 Bridge - Paved

 Bridge - Uncertain

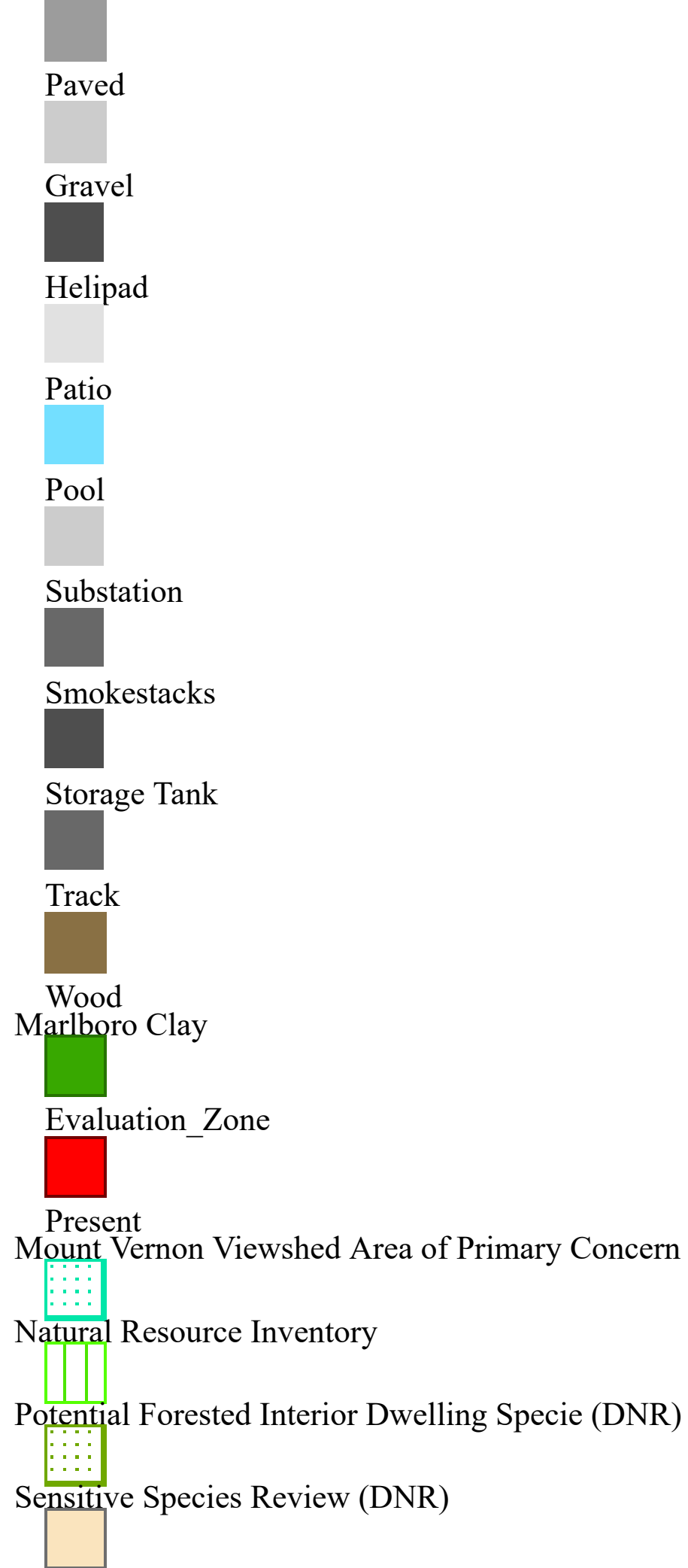
 Bridge - Wood

 Buildings

 Concrete

 Dam





Stronghold Watershed (DNR)



COMBO\_TIER

1; 2

Slope (2021)



Slopes between 15% and 25%



Slopes greater than 25%

Soil (NRCS)



Tier II Catchment (MDE)



Tier II Stream Segment (MDE)



Tree Canopy (2020)



Tree Conservation Plan 1



Tree Conservation Plan 2



Tree Conservation Plan Exempt



Watershed (DOE)



Watershed - 12 digit (DNR)

MDE8NAME



Anacostia River



Mattawoman Creek



Oxon Creek



Patuxent River lower



