


## Example




# Legend for Example

**Property**

Road Casings




Property




**Environmental**


Impervious Surface (2020)




Asphalt




Athletic




Bridge - Asphalt




Bridge - Concrete




Bridge - Paved




Bridge - Uncertain




Bridge - Wood




Buildings




Concrete




Dam




Paved




Gravel



Helipad



Patio



- Pool
- Substation
- Smokestacks
- Storage Tank
- Track
- Wood

Elevation

- Contour - 2 Ft (2021)
- 7101 (Index Contour)
- 7102 (Intermediate Contour)
- 7103 (Index Depression Contour)
- 7104 (Intermediate Depression Contour)
- 7105 (Index Hidden Contour)
- 7106 (Intermediate Hidden Contour)
- 7107 (Index Hidden Depression Contour)
- 7108 (Intermediate Hidden Depression Contour)

Supplemental Imagery

- 2024 Color (Mar) - 3 inch
- Image
- RGB
- Red: Band\_1
- Green: Band\_2



Blue: Band\_3

**Default**

Property Base Fill

