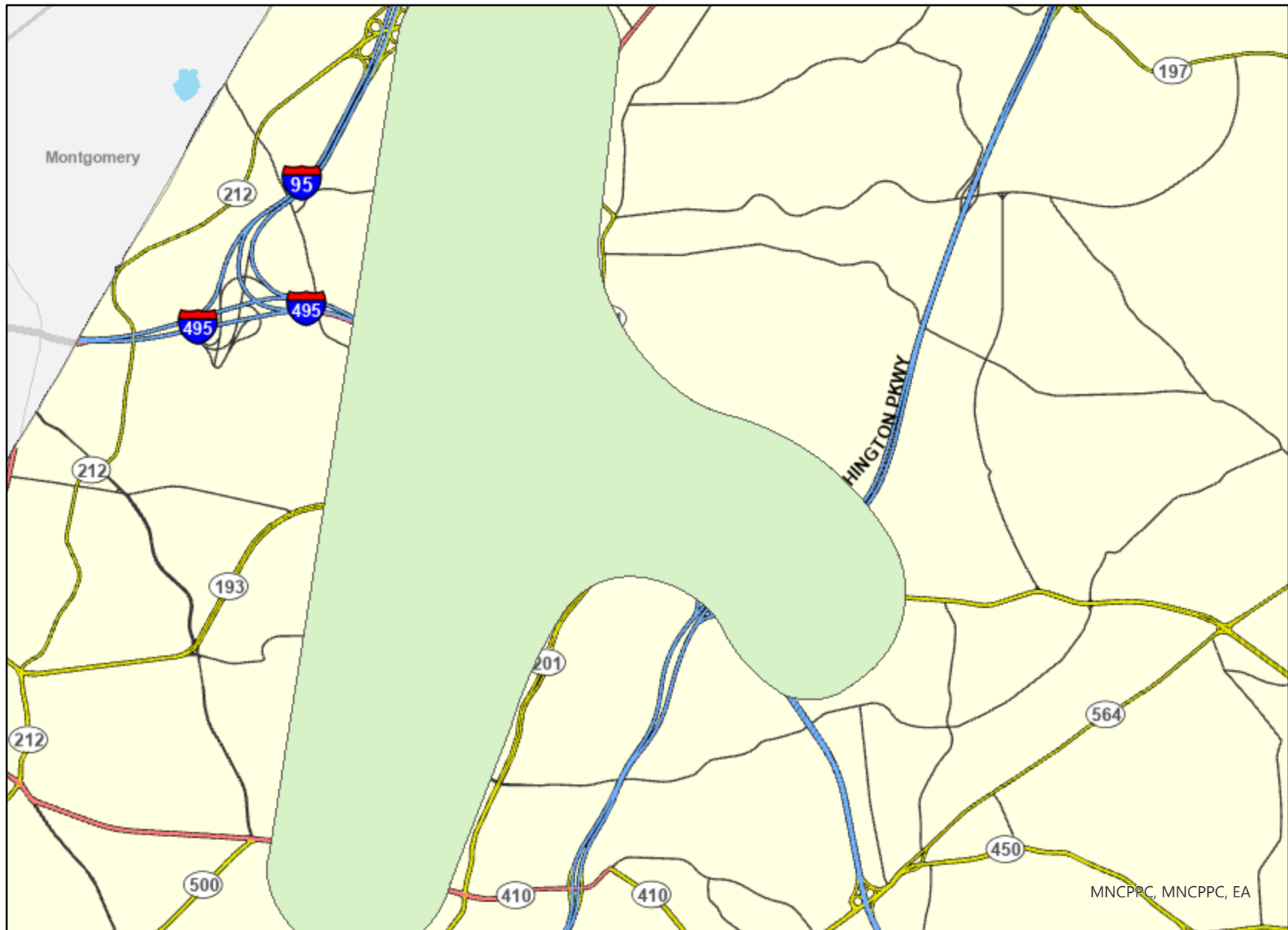



8.5X11_Landscape



Administrative


General Plan 2035 Policy Area




Overview

Basemap_General


Regional Counties Outline




Primary Road




Freeway



Highway




Major Road




Other Road

Prince George's County Boundary

Land_Type



Water




Land


Default

Prince George's County Boundary

Land_Type




Water




Land


Regional Roads

HWY_TYPE






I




S




U

Regional Hydrography



Regional Counties Background

 Regional Background