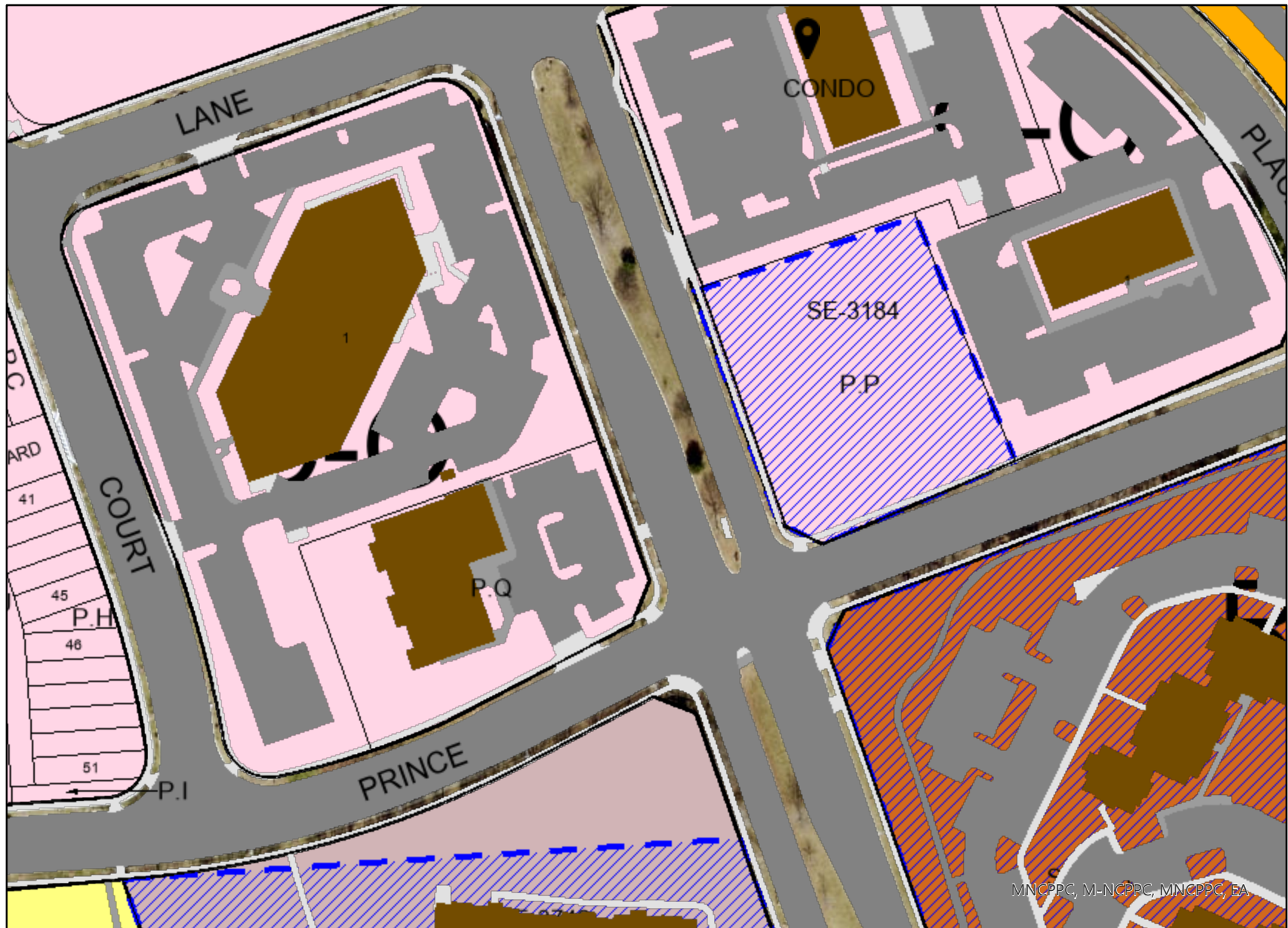



96 Harry S. Truman




Legend for 96 Harry S. Truman

Property

Road Casings




Property




Environmental


Impervious Surface (2020)




Asphalt




Athletic




Bridge - Asphalt




Bridge - Concrete




Bridge - Paved




Bridge - Uncertain




Bridge - Wood




Buildings




Concrete




Dam




Paved




Gravel



Helipad



Patio

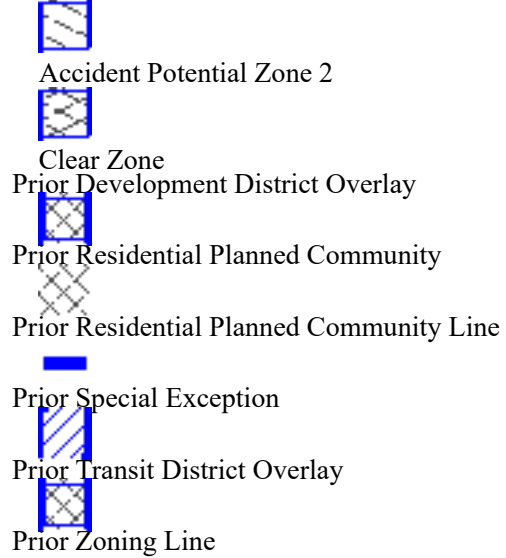


- Pool
- Substation
- Smokestacks
- Storage Tank
- Track
- Wood

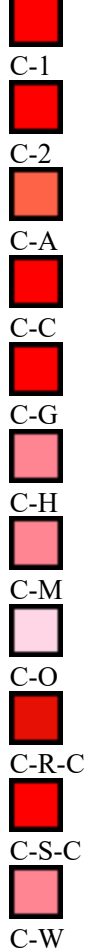
Zoning Prior

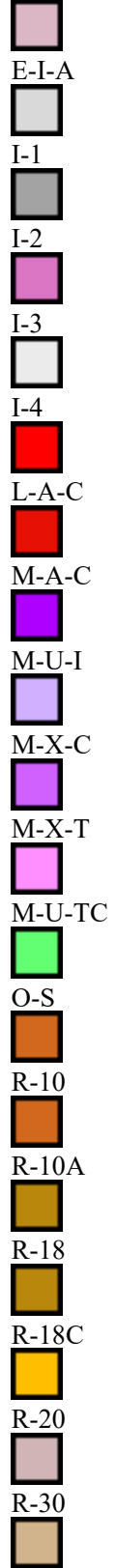
Aviation Policy Areas

- 1
- 2
- 3M; 3S
- 4
- 5
- 6
- Chesapeake Bay Critical Area Overlay (2015)
- Military Installation Overlay - Height
- Military Installation Overlay - Noise
- High Noise Intensity Zone
- Noise Intensity Zone
- Military Installation Overlay - Safety
- Accident Potential Zone 1



Zoning





- R-30C
- R-35
- R-55
- R-80
- R-A
- R-E
- R-H
- R-L
- R-M
- R-M-H
- R-O-S
- R-R
- R-S
- R-T
- R-U
- U-L-I
- V-L
- V-M



Image
RGB



Red: Band_1



Green: Band_2



Blue: Band_3

Default

Property Base Fill

