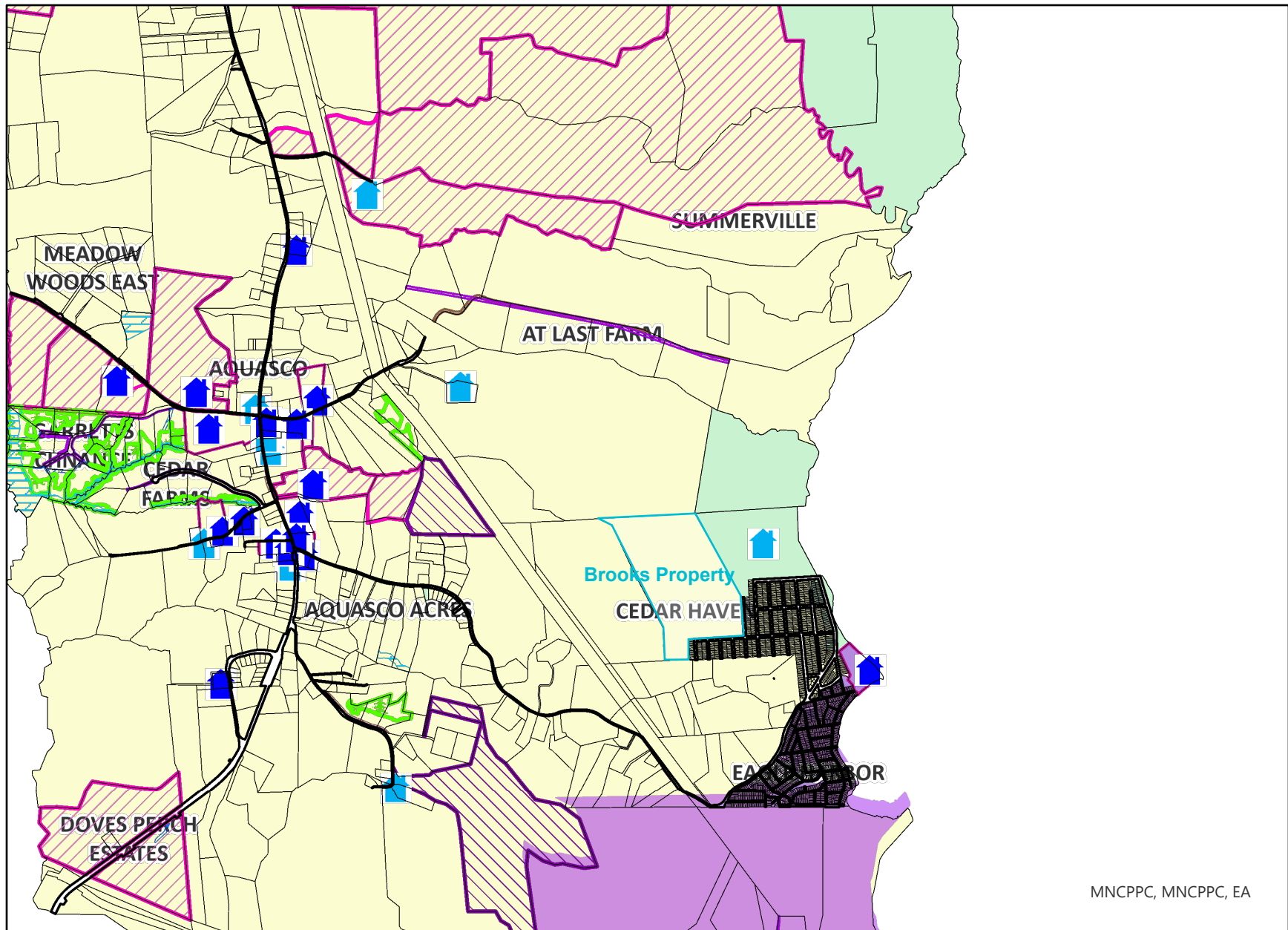


# Brooks Property w Historic & Preservation



# Legend for Brooks Property w Historic & Preservation

## Property

Road Casings



Property



## Historic

Historic Sites and Resources (HAWP Required)



Historic Resources



Historic Site  
Historic District PG County (HAWP Required)



Historic District National Register (HAWP Not Required)



Historic Sites Environmental Settings (HAWP Required)



## Easement

Environmental and Cultural (Platted)



Conservation



Floodplain



Landscape



Water Management  
MALPF, HARPP and Rural Legacy



HARPP
















MALPF






Rural Legacy  
Miscellaneous (Platted)




Access

-  Construction
-  Lot Line
-  Negative
-  Signage
-  Trail
-  Utility
-  Water Management
-  Mount Vernon Scenic Easement Area
-  Transportation and Circulation (Platted)
-  Access
-  Public Utility
-  Trail
-  MET Easement (DNR)

## Administrative

-  Place Name
-  Priority Funding Area (MDP)
-  Public Land

## Default

-  Property Base Fill