















O79 Folly Branch SVP 2020




Legend for O79 Folly Branch SVP 2020

Property
Road Casings

Property


Parks (M-NCPPC)
M-NCPPC Parks

Environmental
Stream Center and Drainage (2023)

Bulkhead

Dam

Drainage Connector

Floodwall

Headwall

Hidden Single Line Stream

Hidden Stream Poly Centerlines

Hidden Water Canal

Hidden Water Cooling Channel

Single Line Stream

Stream Poly Centerlines

Water Canal

 Water Cooling Channel

Elevation

Contour - 2 Ft (2023)



7101 (Index Contour)



7102 (Intermediate Contour)



7103 (Index Depression Contour)



7104 (Intermediate Depression Contour)



7105 (Index Hidden Contour)



7106 (Intermediate Hidden Contour)



7107 (Index Hidden Depression Contour)



7108 (Intermediate Hidden Depression Contour)

Supplemental Imagery

2020 Color - 6 inch

Image

RGB



Red: Band_1



Green: Band_2



Blue: Band_3

Default

Property Base Fill

