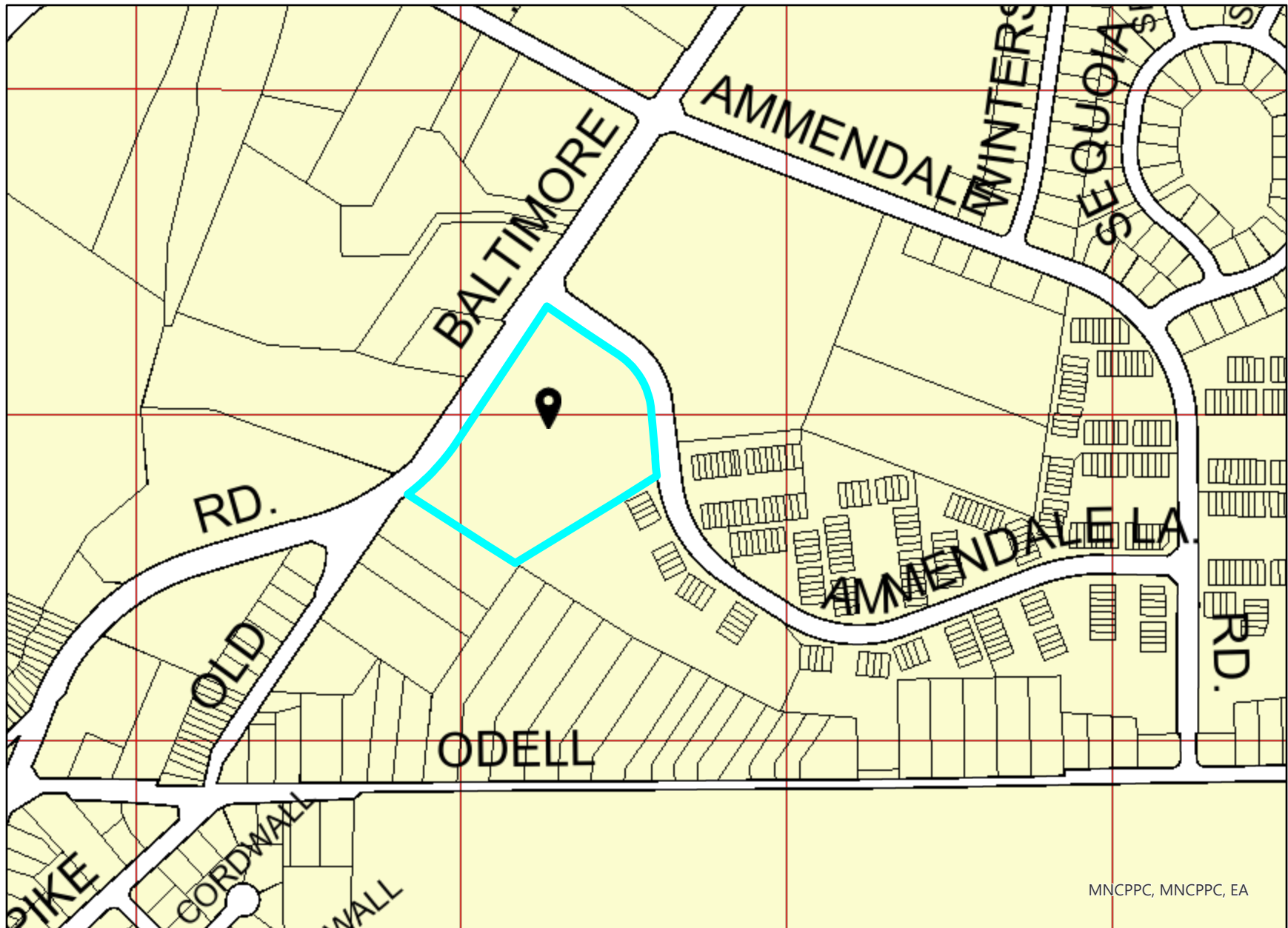


# WSSC Map




MNCPPC, MNCPPC, EA


# Legend for WSSC Map

**Property**

Road Casings




Property




**Administrative**


WSSC Grid



WSSC Sub Grid



Interior Cell Boundary



WSSC Tile Boundary

**Default**

Property Base Fill

