


# Water and Sewer Map




# Legend for Water and Sewer Map

**Property**

Road Casings




Property




**Sewer and Water**

Water Category (DPIE)


W-3 Community System




W-4 Community System Adequate for Development Planning




W-5 Future Community System



W-6 Individual System




W-6P Private, Shared or Community System




Sewer Category (DPIE)


S-3 Community System




S-4 Community System Adequate for Development Planning




S-5 Future Community System



S-6 Individual System




S-6P Private, Shared or Community System




Sewer Envelope (DPIE)

AVAILABILITY


No Community System Planned



Planned or Existing Community System



Sewer Basin (WSSC)




Latest Imagery


2024 Color (Mar) - 3 inch

Image


RGB



Red: Band\_1



Green: Band\_2



Blue: Band\_3

Default

Property Base Fill

