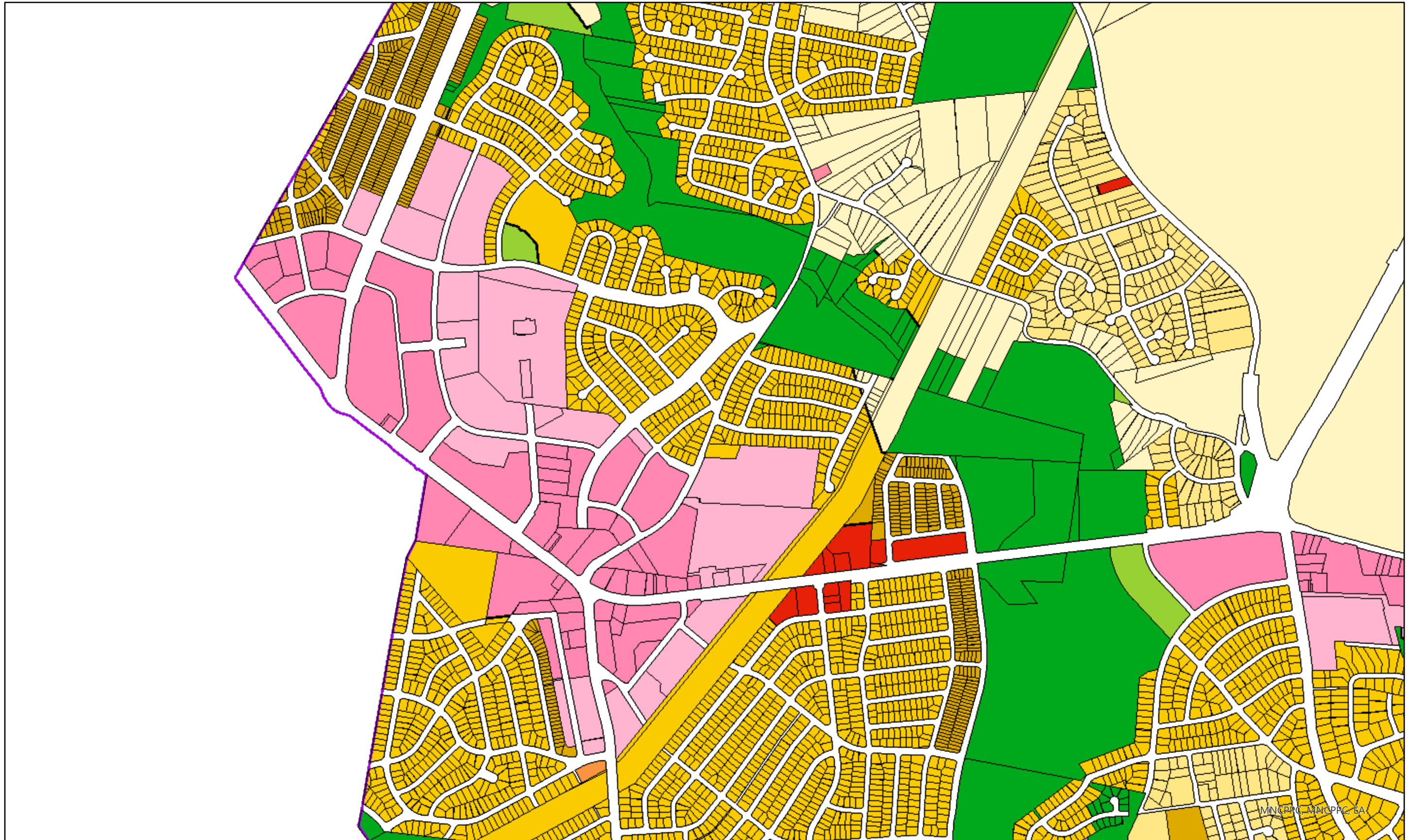
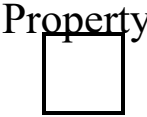


# 11x17 Landscape



Property



Zoning

Zoning Beltway Region



Aviation Policy Areas



1



2



3M; 3S



4



5



6

Chesapeake Bay Critical Area Overlay (2015)



Military Installation Overlay - Height



Military Installation Overlay - Noise



High Noise Intensity Zone



Noise Intensity Zone


Military Installation Overlay - Safety




Accident Potential Zone 1




Accident Potential Zone 2



Clear Zone




Neighborhood Conservation Overlay




Zoning Line


Zoning




ROS




AG




AR




RE




RR




RSF-95




RSF-65




RSF-A




RMF-12




RMF-20



RMF-48



CN



- CS
- CGO
- IE
- IH
- NAC
- TAC-C
- TAC-E
- LTO-C
- LTO-E
- RTO-L-C
- RTO-L-E
- RTO-H-C
- RTO-H-E
- RMH
- LCD
- LMXC

