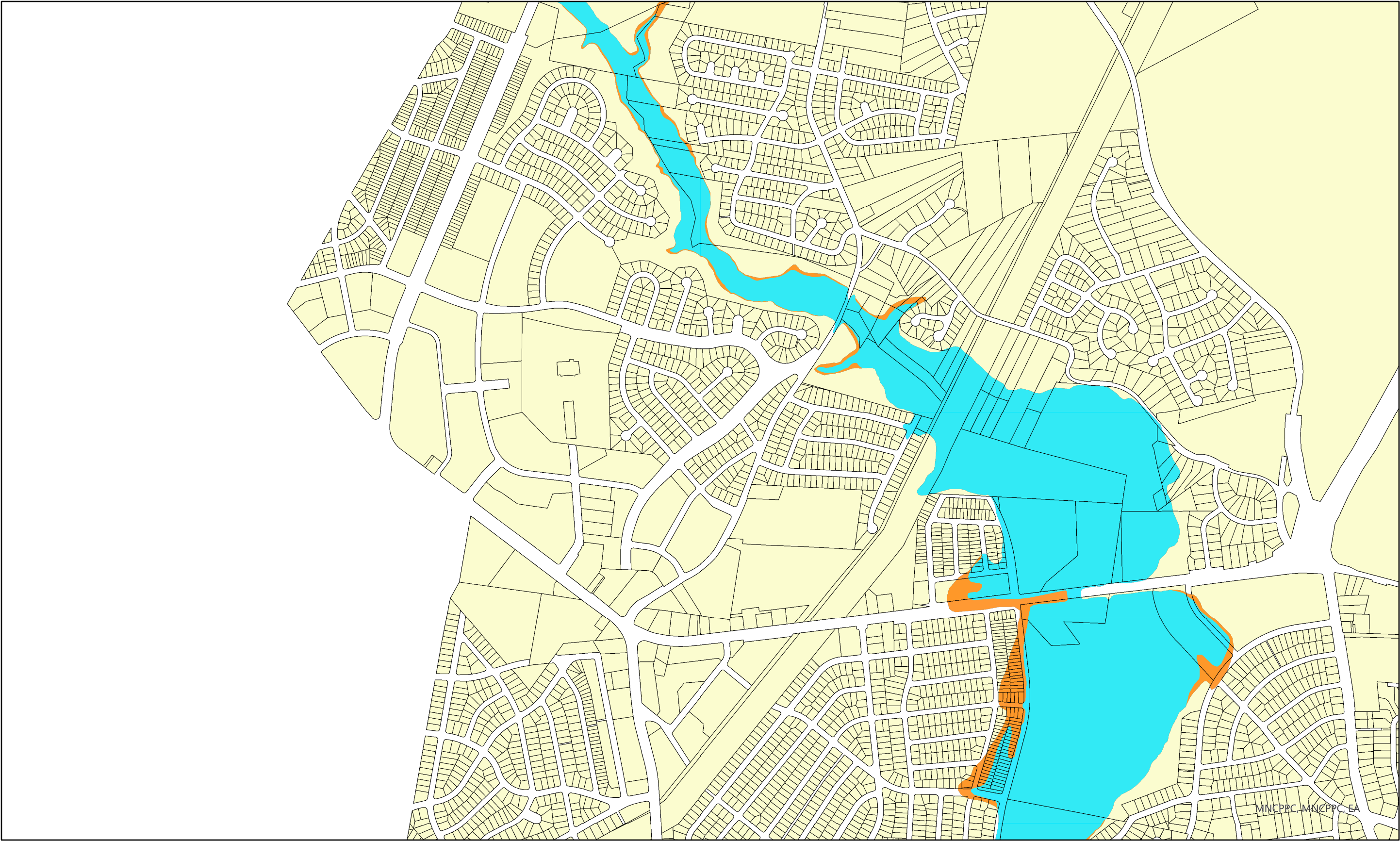



Flood Plain 2016



Legend for Flood Plain 2016


Property

Property




Environmental


Floodplain (FEMA - 2016)




1% Annual Chance Flood Hazard




Regulatory Floodway




Open Water



0.2% Annual Chance Flood Hazard



Area with Reduced Risk Due to Levee



Area of Minimal Flood Hazard

Default

Property Base Fill

