

Brewer 11926 Saint Francis Way Porch



Legend for Brewer 11926 Saint Francis Way Porch

Property

Road Casings



Property



Transportation

Master Plan Right-of-Way



Arterial



Collector



Expressway



Freeway



Industrial



Major Collector



Primary



Secondary



Urban Center

Environmental

Stream Center and Drainage (2023)



Bulkhead



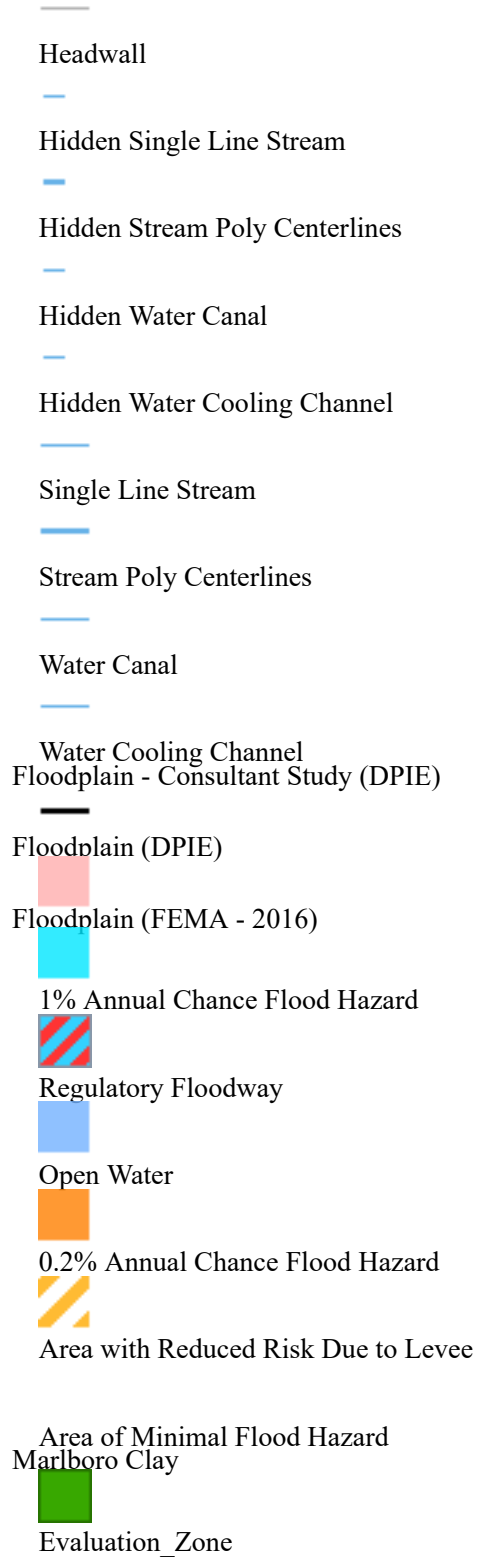
Dam











Drainage Connector















Floodwall



-  Present Watershed (DOE)
-  Wetland of Special State Concern - Line (DNR)
-  Wetland of Special State Concern - Poly (DNR)
-  Wetland (DNR)
-  Wetland Conservation Area
-  Planted
-  Retained
-  Retained, Not Credited

Easement

-  Environmental and Cultural (Platted)
-  Conservation
-  Floodplain
-  Landscape
-  Water Management
-  MALPF, HARPP and Rural Legacy
-  HARPP
-  MALPF
-  Rural Legacy
-  Miscellaneous (Platted)
-  Access
-  Construction

- Lot Line
- Negative
- Signage
- Trail
- Utility
- Water Management
- Mount Vernon Scenic Easement Area
- Transportation and Circulation (Platted)
- Access
- Public Utility
- Trail
- MET Easement (DNR)

Latest Imagery

- 2024 Color (Mar) - 3 inch Image
- RGB
- Red: Band_1
- Green: Band_2
- Blue: Band_3

Default

- Property Base Fill