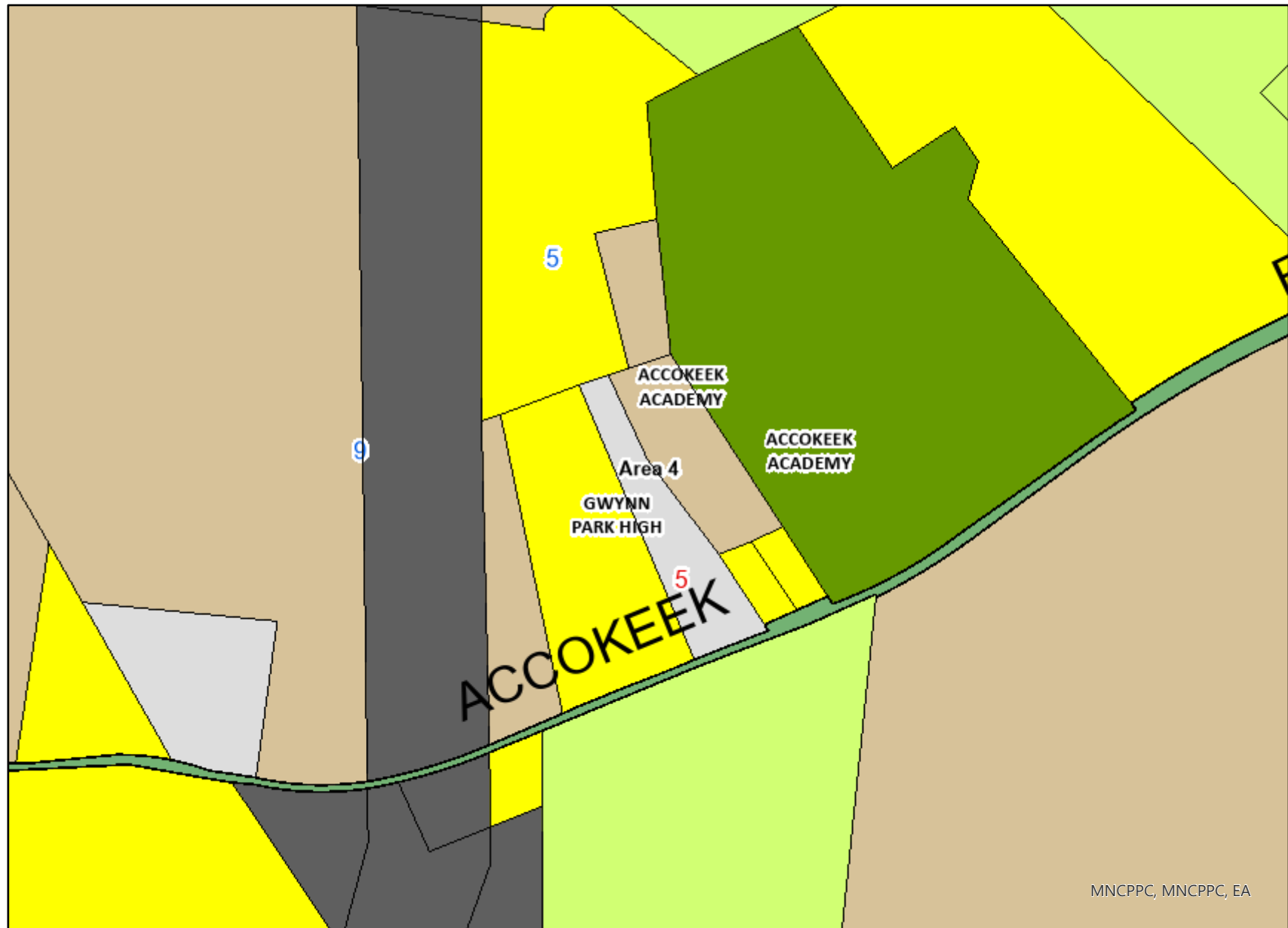



8.5X11_Landscape




MNCPPC, MNCPPC, EA

Property

Road Casings




Property




Administrative


Ground Control (2020)




Councilmanic District (2014)




Councilmanic District (2022)




Congressional District (2022)




General Plan 2035 Policy Area




Land Use - Existing (Property Info)




Parks and Open Space




Agricultural - Natural Resources




Residential - Single Family




Residential - Attached




Residential - Townhouse




Residential - Multi-family




Commercial




Office




Mixed Use

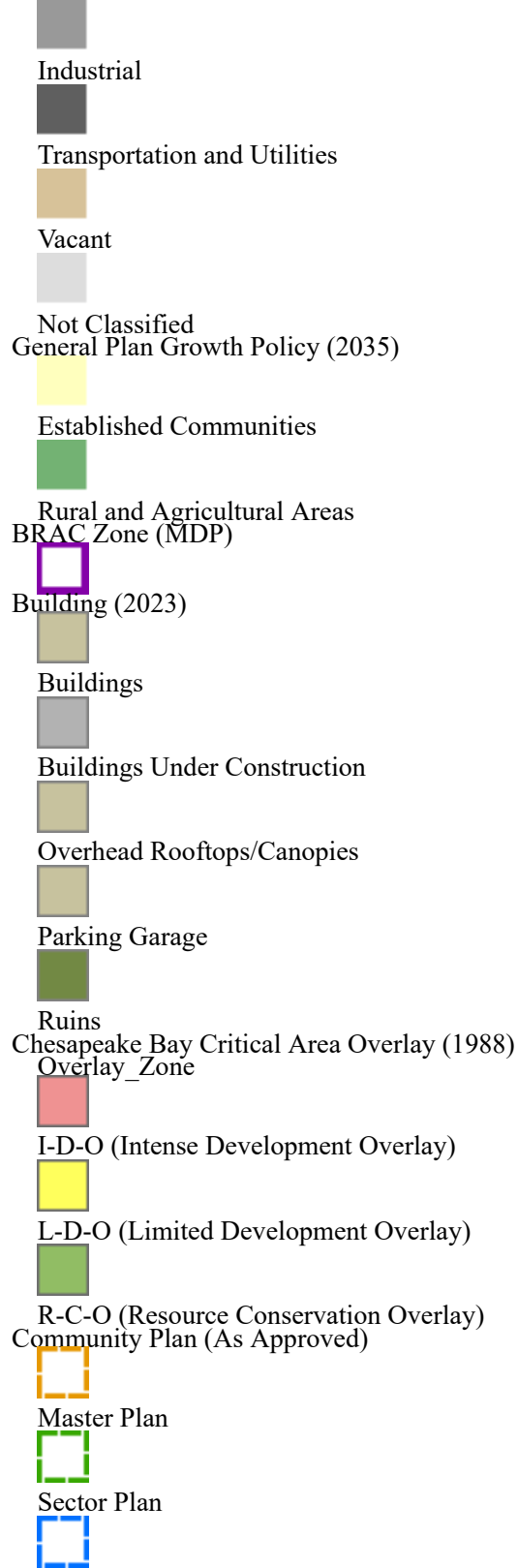


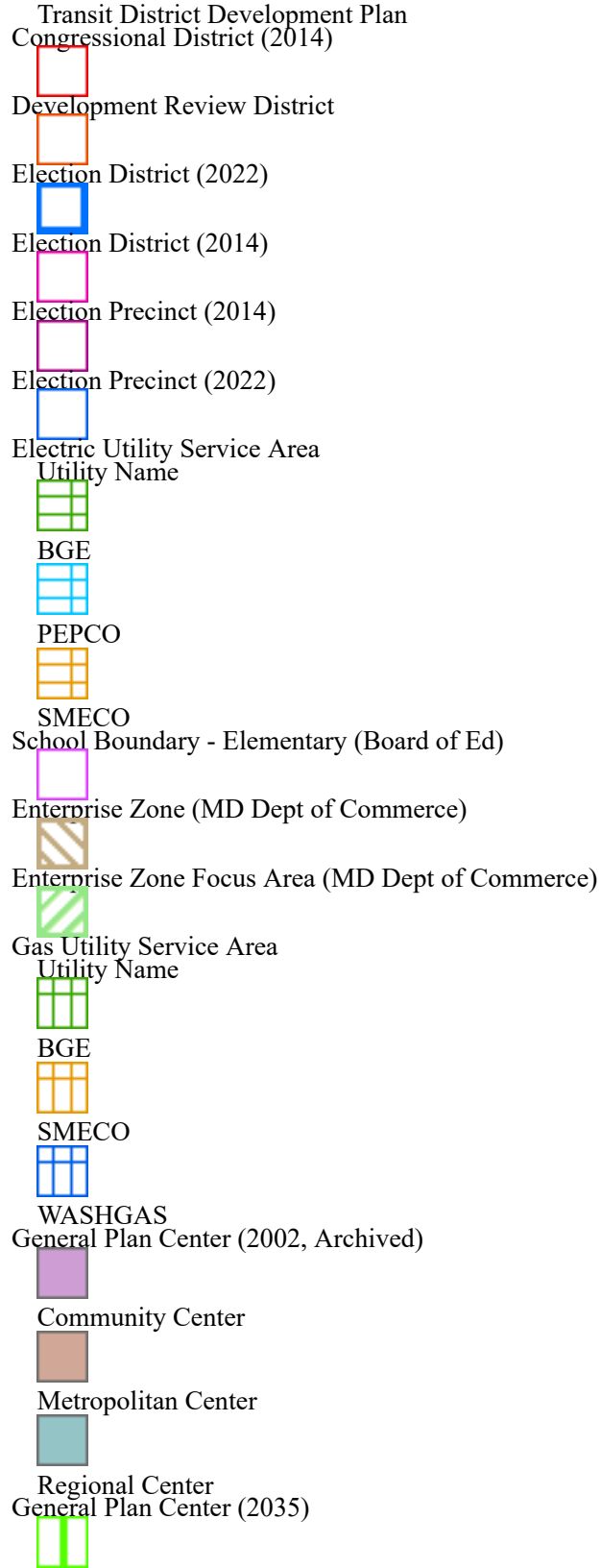
Institutional



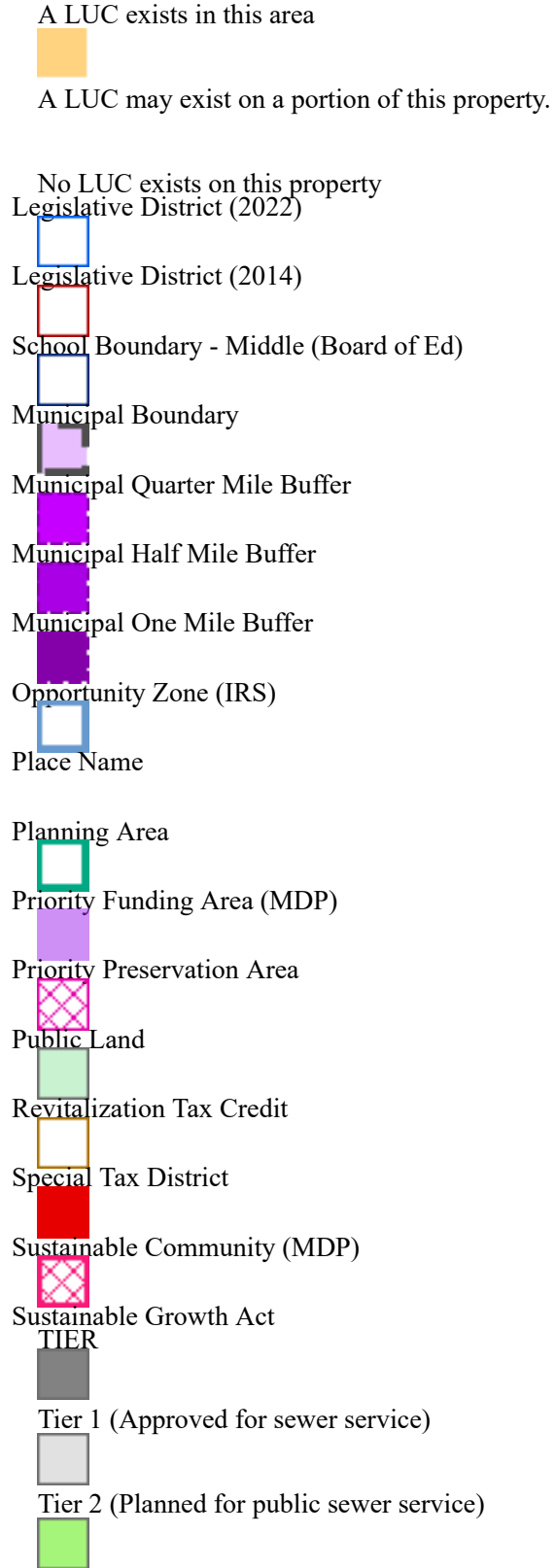
Institutional - Church

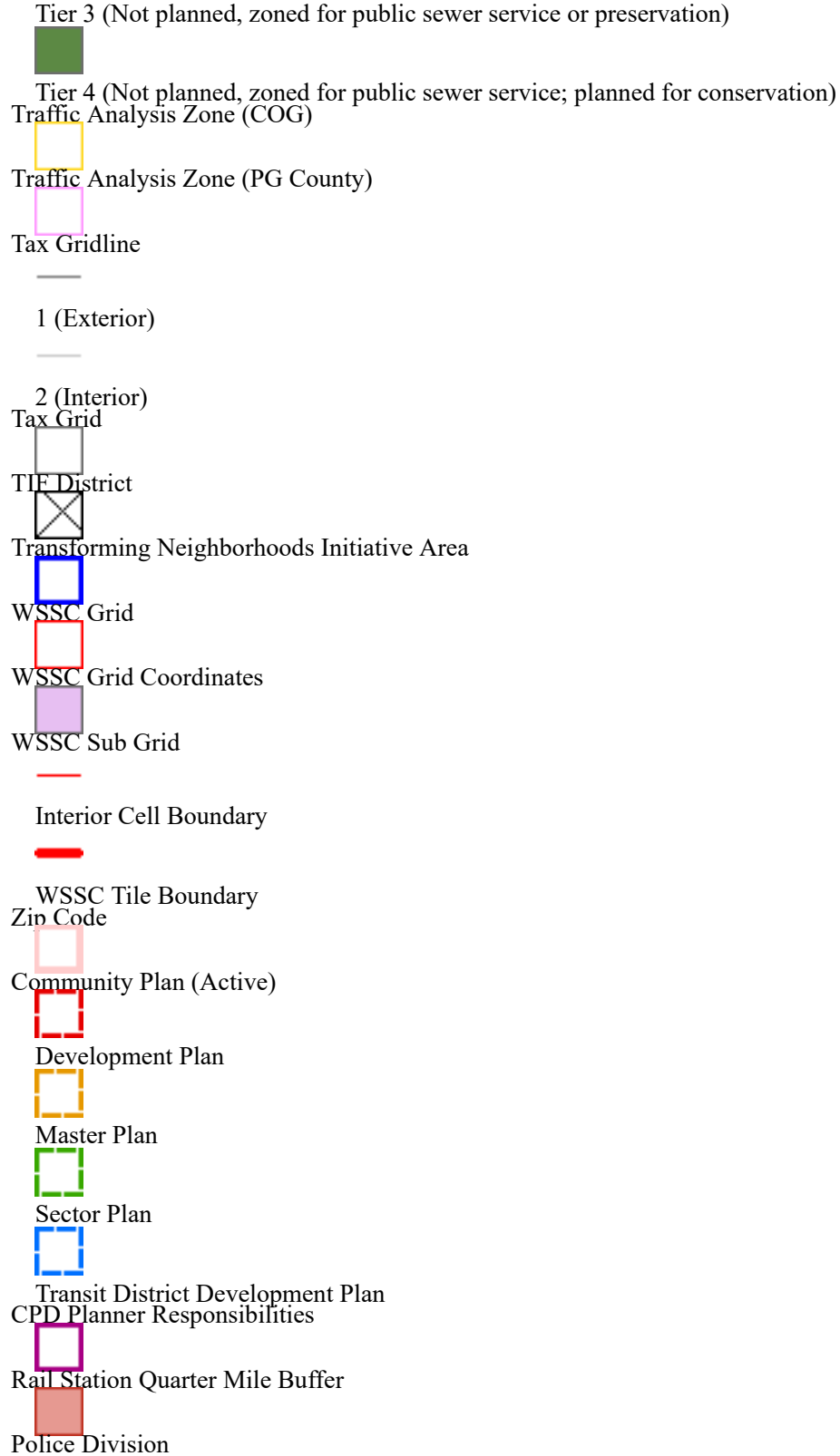


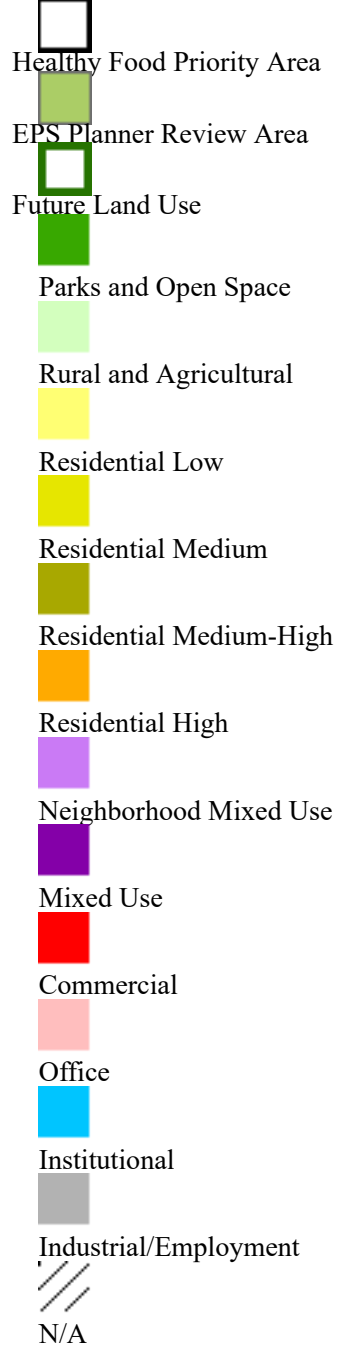









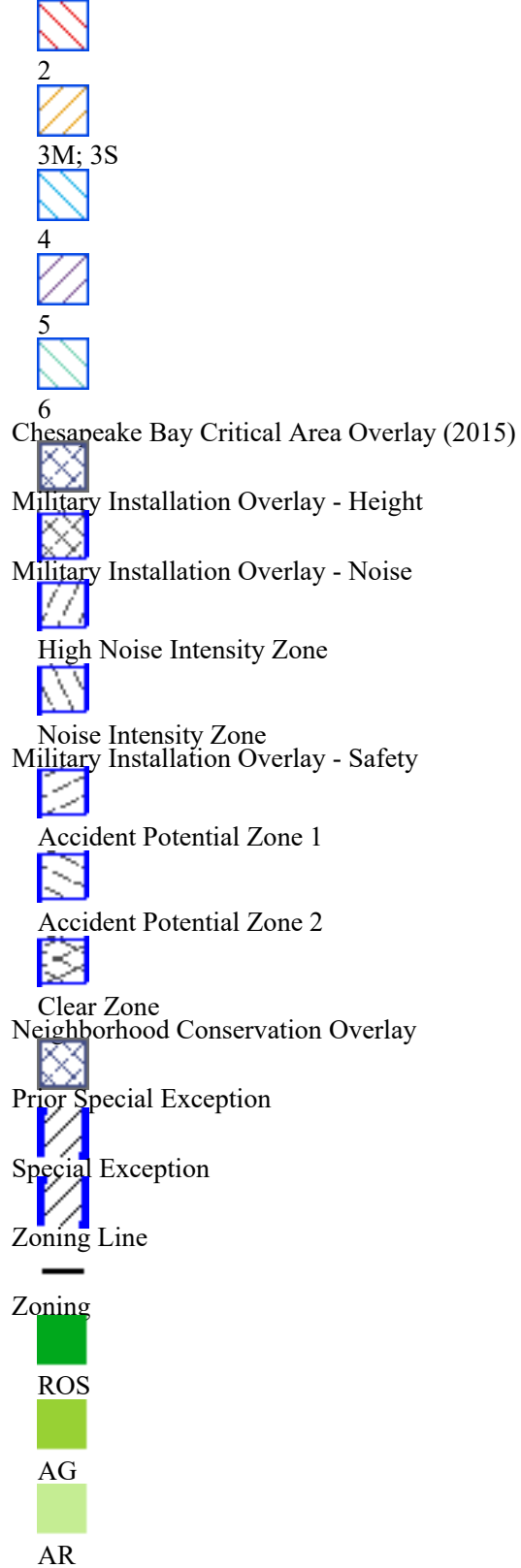


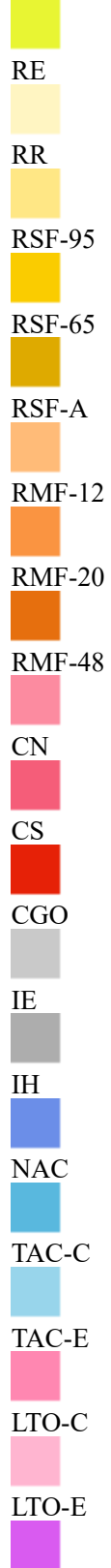


Zoning



Data provided by Prince George's County Planning Department - 8





- RTO-L-C
- RTO-L-E
- RTO-H-C
- RTO-H-E
- RMH
- LCD
- LMXC
- LMUTC
- R-PD
- NAC-PD
- TAC-PD
- LTO-PD
- RTO-PD
- MU-PD
- IE-PD

Default
Property Base Fill