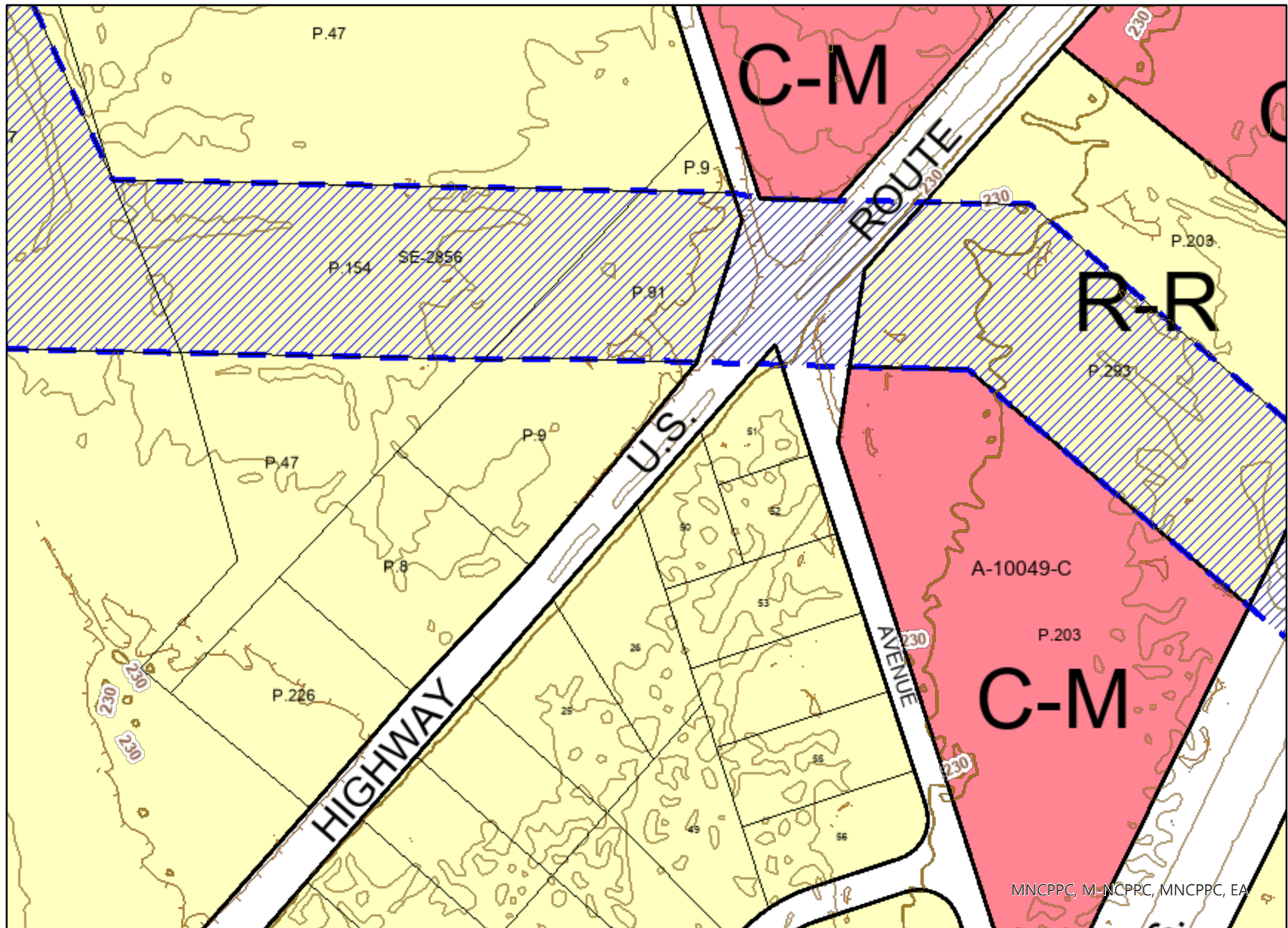


8.5X11_Landscape



Property
Road Casings

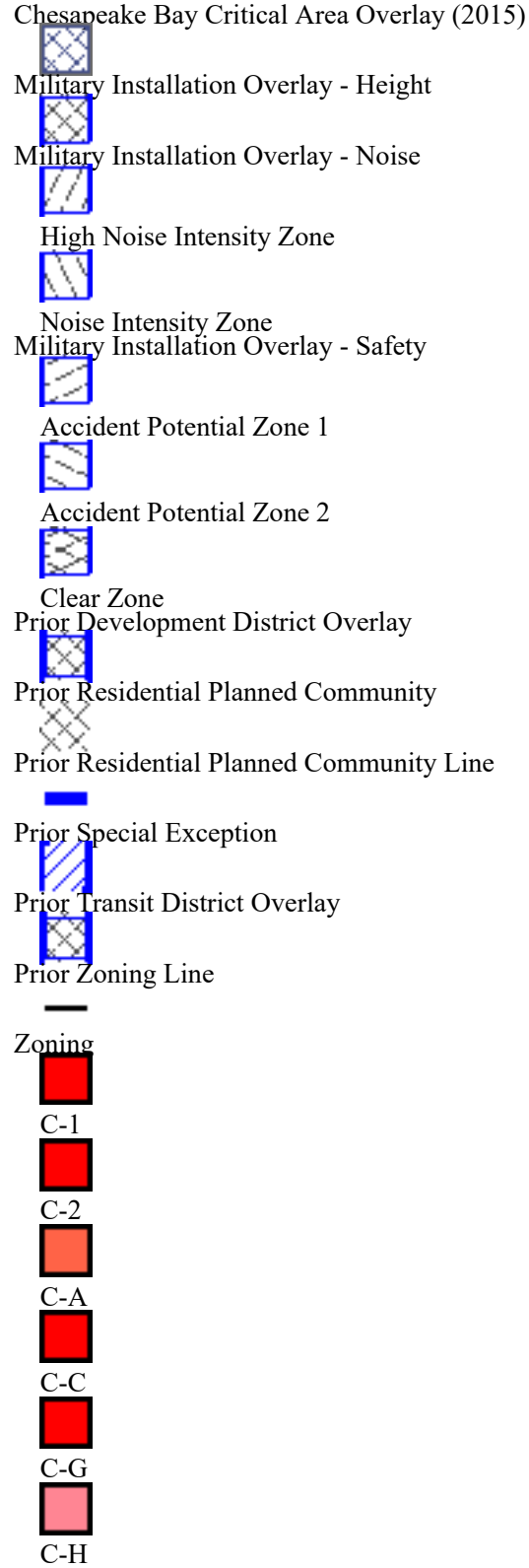


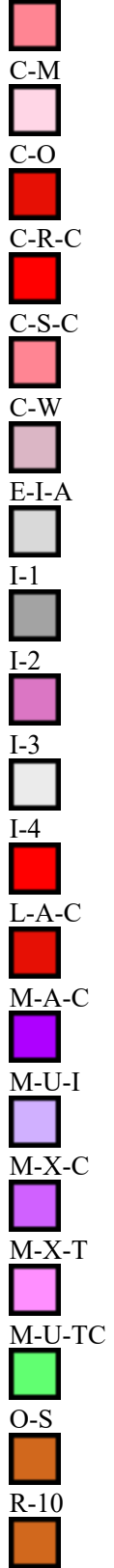
Elevation
Contour - 2 Ft (2023)

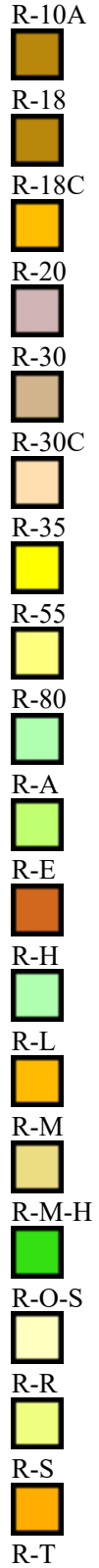
- 7101 (Index Contour)
- 7102 (Intermediate Contour)
- 7103 (Index Depression Contour)
- 7104 (Intermediate Depression Contour)
- 7105 (Index Hidden Contour)
- 7106 (Intermediate Hidden Contour)
- 7107 (Index Hidden Depression Contour)
- 7108 (Intermediate Hidden Depression Contour)

Zoning Prior
Aviation Policy Areas

- 1
- 2
- 3M; 3S
- 4
- 5
- 6









R-U



U-L-I



V-L



V-M

Default

Property Base Fill

